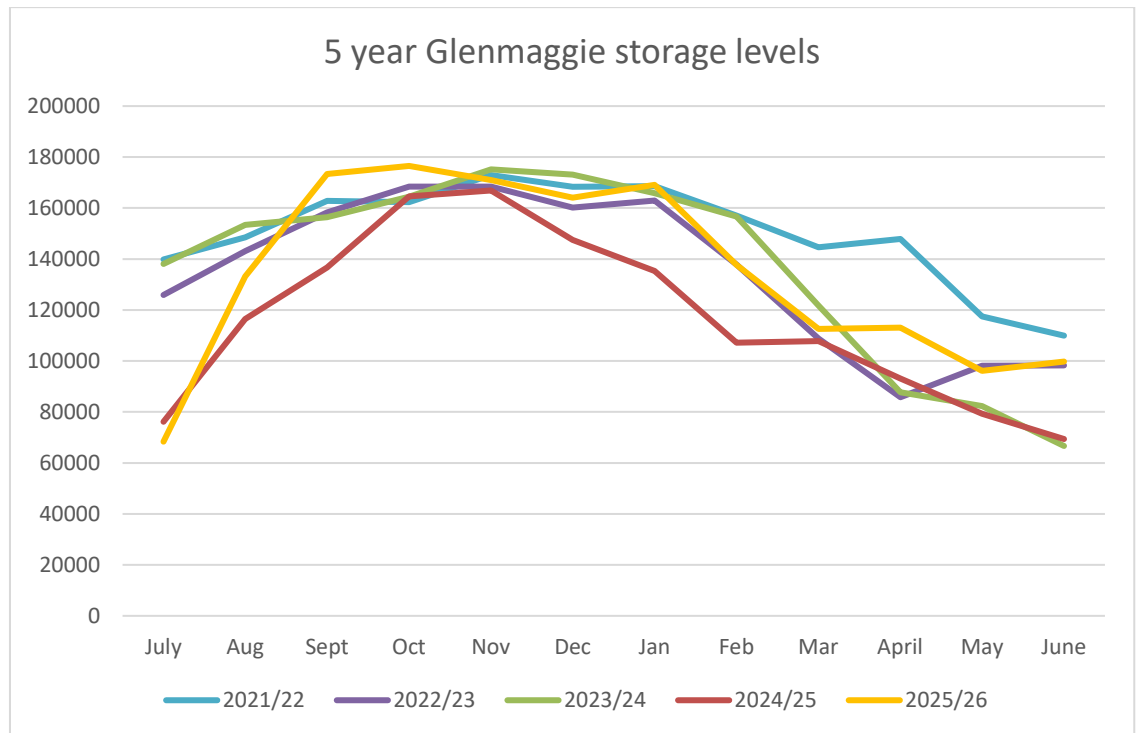


Glenmaggie volume in storage

Glenmaggie volume to date is **99,780 ML** or **55.3%**, with available space of **80,720 ML**.

Historical storage volumes in Lake Glenmaggie.

Date	Historical Volume (ML)	%	Space (ML)
30 June 2025	67,937	38.2	109,703
1 June -10 Year Avg.	72,358	40.1	108,142


Natural inflows

On 30 June 2026, combined natural inflows into Lake Glenmaggie from the Macalister River at Stringybark Creek and Glenmaggie Creek have decreased. Today's combined inflows are **571 ML/d**, with average inflows of **845 ML/d** over the last 7 days.

Today's combined natural Inflows.

Macalister River at Stringybark Creek (ML/d)	Glenmaggie Creek (ML/d)
564	7

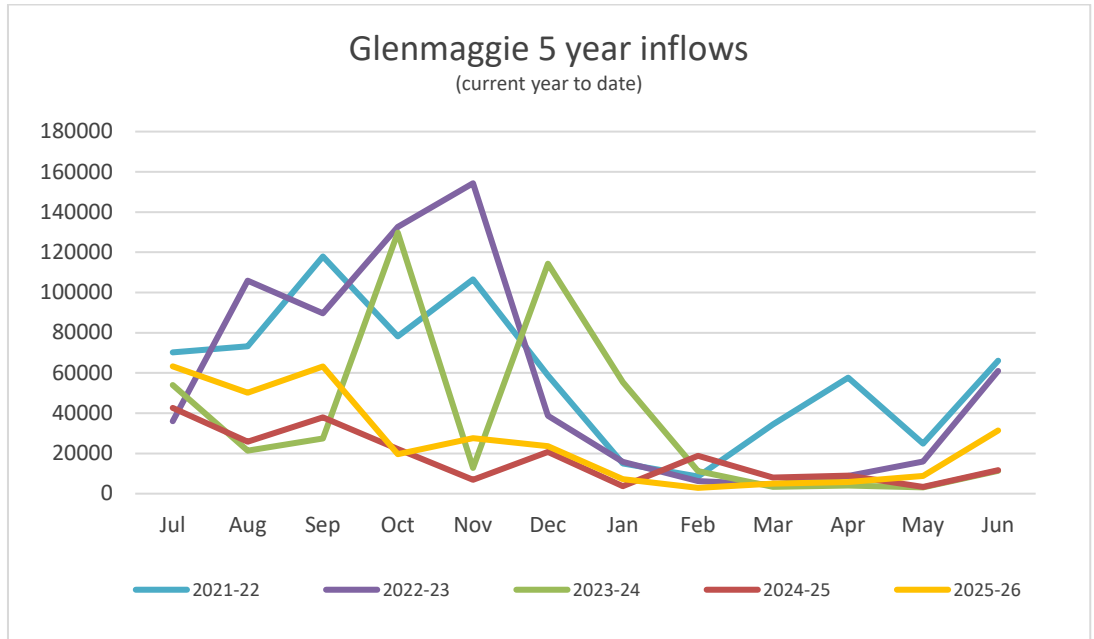
Water harvest available into Lake Glenmaggie.

Today's Inflows (ML/d)	Passing flow Required (ML/d)	Available Harvest (ML/d)
571	60	511

Total monthly inflows to date against the 10-year avg.

Date	Monthly Inflows (ML)
To 30 June 2026	31,342
To 30 June - 10 Year Avg.	41,579
June 10 Year Average	41,579

MIA Weekly Snapshot, Continued



Previous month's natural inflows against the 10-year avg.

Month	Total Inflows (ML)	10-year Avg. Inflows (ML)
May	8,746	14,269

Allocation

The allocation for the 2025-2026 irrigation season is 100% of High Reliability Water Shares (HRWS) and 100% (LRWS) for MIA customers. There are no further reviews for the 2025/26 season.

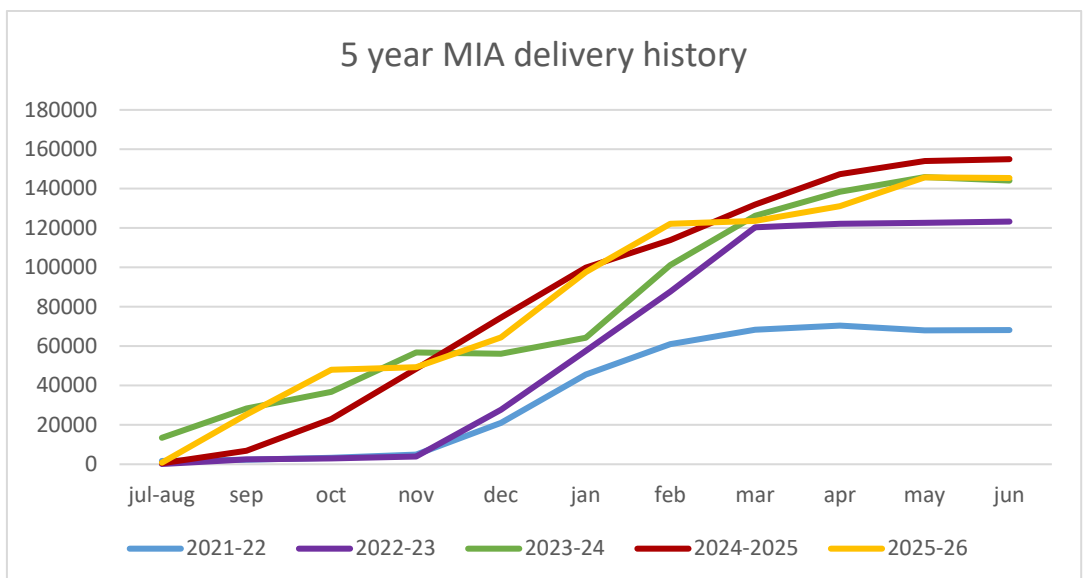
More information on the allocation process can be found on the SRW website:

<https://www.srw.com.au/customer/general-information/allocations/allocation-macalister#>

Irrigation deliveries

Estimated water delivered for the 25-26 season in the MIA.

Month	Cumulative Delivered to Date (ML) (includes estimate)	5 Year Avg Deliveries (ML)
March	123,556.3	111,507.0
April	134,556.7	118,315.0
May	145,728.9	118,315.0
June (to date)	145,462.8	117,548.0



MIA Weekly Snapshot, Continued

Thomson entitlement Details of water in Thomson for the 25-26 season.

Thomson Water	Total ML
SRW share of storage capacity	45,000 ML
Total Thomson entitlement remaining to MID customers	35,339 ML
Usage to date	7,753 ML
Current Thomson water order	0 ML/d
June inflows (to 25/6)	712 ML
June 10 Yr. Avg inflows	1,244 ML
Thomson Drought Reserve payback required	0 ML
Total Inflows	9,435 ML

Monthly rainfall Monthly rainfall total against 10-year average for the Glenmaggie area.

Month	Rainfall (mm)	10 yr. Avg Rainfall (mm)
March	53.4	37.8
April	1.7	35.6
May	48.8	27.3
June (to date)	32.4	42.4

Enviro Release

River System	Total Available	Delivery to date	Remaining	Start date	End date
Thomson River	2,480	2480	0	31/5	30/6

River System	Total Available	Delivery to date	Remaining	Start date	End date
Macalister River	4,755	4,755	0	17/4	30/6