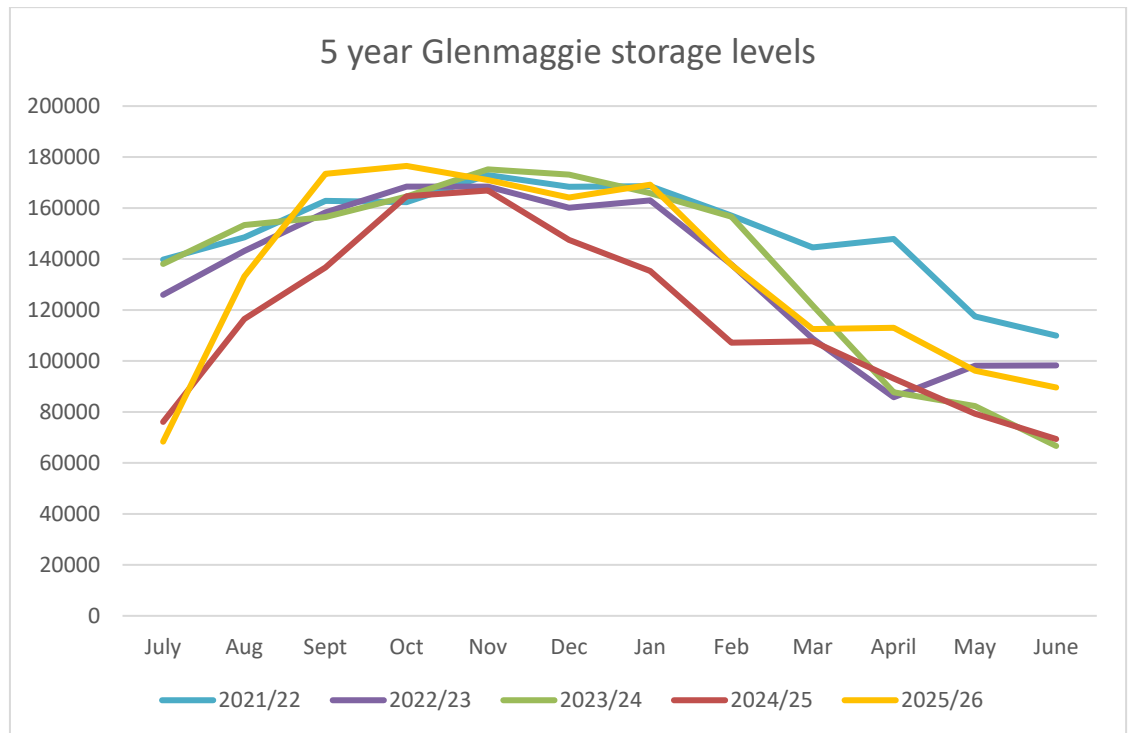


**Glenmaggie volume in storage**

Glenmaggie volume to date is **89,569 ML** or **49.6%**, with available space of **90,931 ML**.

Historical storage volumes in Lake Glenmaggie.

Date	Historical Volume (ML)	%	Space (ML)
1 June 2025	69,373	39.1	108,267
1 June -10 Year Avg.	72,358	40.1	108,142


**Natural inflows**

On 1 June 2026, combined natural inflows into Lake Glenmaggie from the Macalister River at Stringybark Creek and Glenmaggie Creek have increased. Today's combined inflows are **268 ML/d**, with average inflows of **255 ML/d** over the last 7 days.

Today's combined natural Inflows.

Macalister River at Stringybark Creek (ML/d)	Glenmaggie Creek (ML/d)
258	10

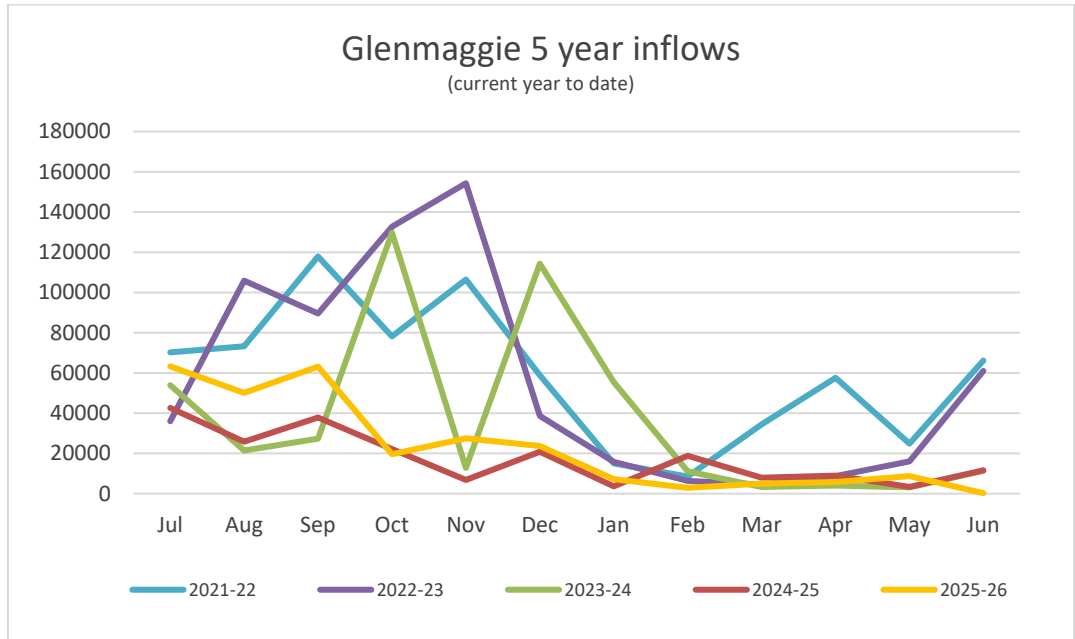
Water harvest available into Lake Glenmaggie.

Today's Inflows (ML/d)	Passing flow Required (ML/d)	Available Harvest (ML/d)
268	60	208

Total monthly inflows to date against the 10-year avg.

Date	Monthly Inflows (ML)
To 1 June 2026	268
To 1 June - 10 Year Avg.	1,386
June 10 Year Average	41,579

# MIA Weekly Snapshot, Continued



Previous month's natural inflows against the 10-year avg.

Month	Total Inflows (ML)	10-year Avg. Inflows (ML)
May	8,746	14,269

## Allocation

The allocation for the 2025-2026 irrigation season is 100% of High Reliability Water Shares (HRWS) and 100% (LRWS) for MIA customers. There are no further reviews for the 2025/26 season.

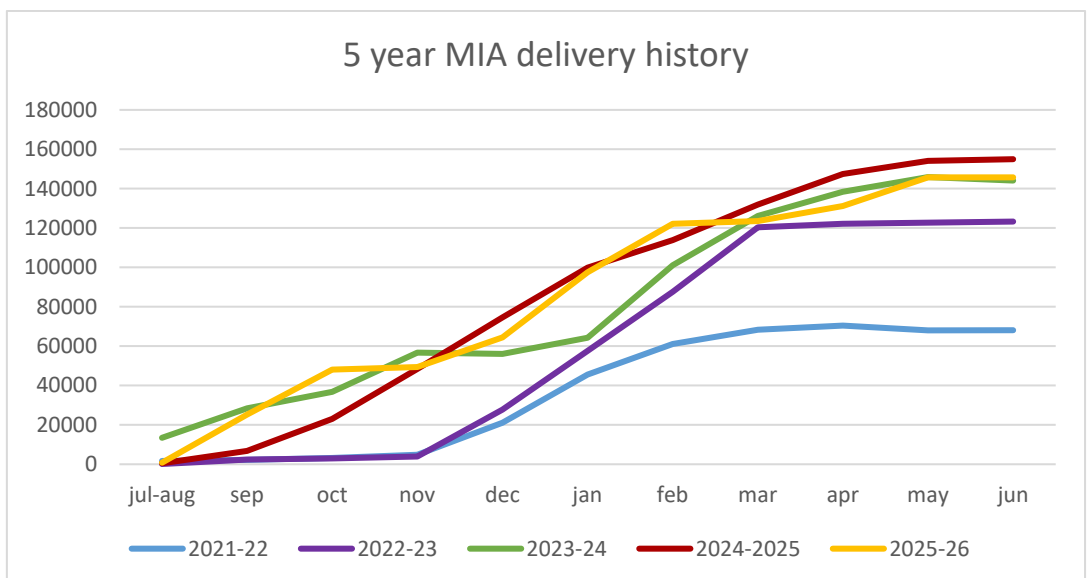
More information on the allocation process can be found on the SRW website:

<https://www.srw.com.au/customer/general-information/allocations/allocation-macalister#>

## Irrigation deliveries

Estimated water delivered for the 25-26 season in the MIA.

Month	Cumulative Delivered to Date (ML) (includes estimate)	5 Year Avg Deliveries (ML)
March	123,556.3	111,507.0
April	134,556.7	118,315.0
May	145,728.9	118,315.0
June (to date)	145,719.2	117,548.0



## MIA Weekly Snapshot, Continued

---

**Thomson entitlement** Details of water in Thomson for the 25-26 season.

<b>Thomson Water</b>	<b>Total ML</b>
SRW share of storage capacity	45,000 ML
Total Thomson entitlement remaining to MID customers	34,575 ML
Usage to date	7,753 ML
Current Thomson water order	0 ML/d
May inflows (to 28/5)	501 ML
June 10 Yr. Avg inflows	1,244 ML
Thomson Drought Reserve payback required	0 ML
Total Inflows	8,671 ML

**Monthly rainfall** Monthly rainfall total against 10-year average for the Glenmaggie area.

<b>Month</b>	<b>Rainfall (mm)</b>	<b>10 yr. Avg Rainfall (mm)</b>
March	53.4	37.8
April	1.7	35.6
May	48.8	27.3
June (to date)	0.0	42.4

**Enviro Release**

<b>River System</b>	<b>Total Available</b>	<b>Delivery to date</b>	<b>Remaining</b>	<b>Start date</b>	<b>End date</b>
Thomson River	2,480	160	2,320	31/5	30/6

<b>River System</b>	<b>Total Available</b>	<b>Delivery to date</b>	<b>Remaining</b>	<b>Start date</b>	<b>End date</b>
Macalister River	4,755	3,855	900	17/4	30/6