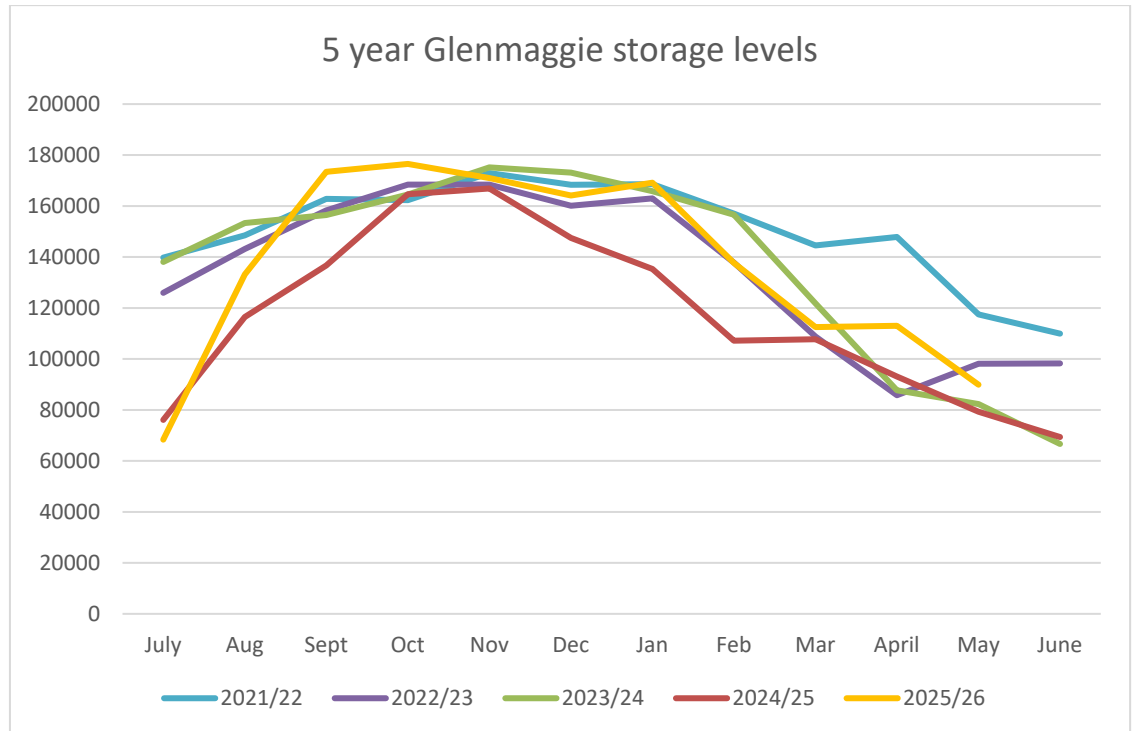


Glenmaggie volume in storage

Glenmaggie volume to date is **89,900 ML** or **49.8%**, with available space of **90,600 ML**.
Historical storage volumes in Lake Glenmaggie.

Date	Historical Volume (ML)	%	Space (ML)
25 May 2025	70,992	40.0	106,648
1 May -10 Year Avg.	73,663	41.4	103,977



Natural inflows

On 25 May 2026, combined natural inflows into Lake Glenmaggie from the Macalister River at Stringybark Creek and Glenmaggie Creek have decreased. Today's combined inflows are **214 ML/d**, with average inflows of **237 ML/d** over the last 7 days.

Today's combined natural Inflows.

Macalister River at Stringybark Creek (ML/d)	Glenmaggie Creek (ML/d)
208	6

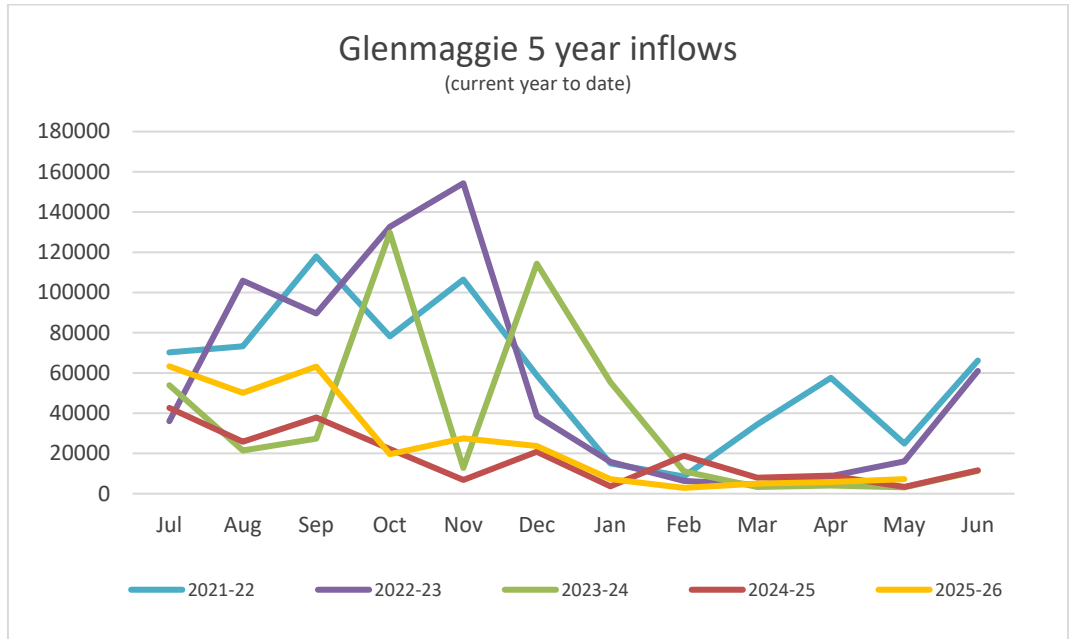
Water harvest available into Lake Glenmaggie.

Today's Inflows (ML/d)	Passing flow Required (ML/d)	Available Harvest (ML/d)
214	60	154

Total monthly inflows to date against the 10-year avg.

Date	Monthly Inflows (ML)
To 25 May 2026	7,227
To 25 May - 10 Year Avg.	12,018
May 10 Year Average	14,902

MIA Weekly Snapshot, Continued



Previous month's natural inflows against the 10-year avg.

Month	Total Inflows (ML)	10-year Avg. Inflows (ML)
April	5,787	11,781

Allocation

The allocation for the 2025-2026 irrigation season is 100% of High Reliability Water Shares (HRWS) and 100% (LRWS) for MIA customers. There are no further reviews for the 2025/26 season.

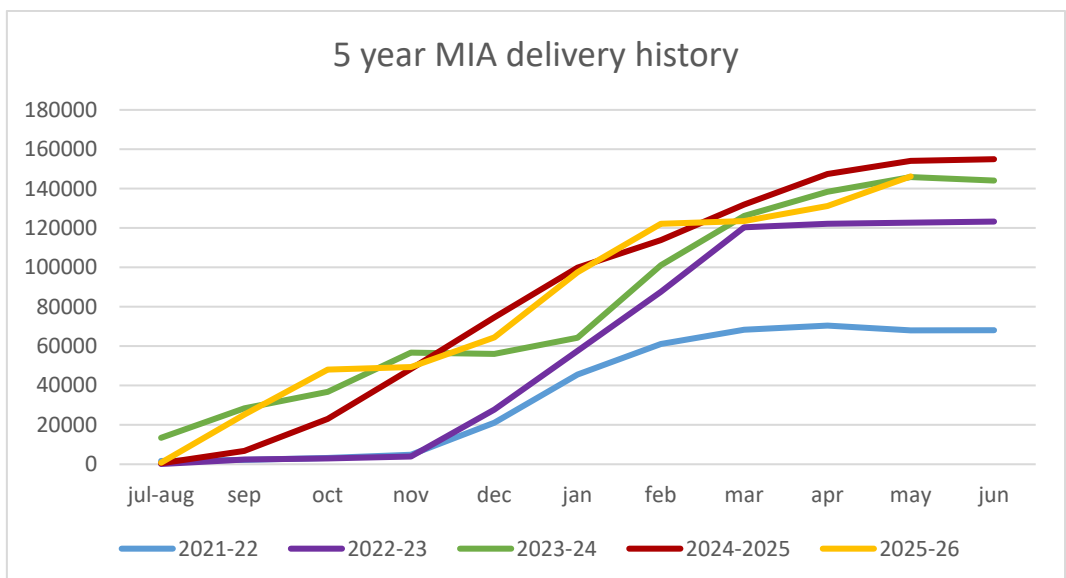
More information on the allocation process can be found on the SRW website:

<https://www.srw.com.au/customer/general-information/allocations/allocation-macalister#>

Irrigation deliveries

Estimated water delivered for the 25-26 season in the MIA.

Month	Cumulative Delivered to Date (ML) (includes estimate)	5 Year Avg Deliveries (ML)
February	121,946.0	92,934.0
March	123,556.3	111,507.0
April	134,556.7	118,315.0
May (to date)	146,221.7	117,548.0



MIA Weekly Snapshot, Continued

Thomson entitlement Details of water in Thomson for the 25-26 season.

Thomson Water	Total ML
SRW share of storage capacity	45,000 ML
Total Thomson entitlement remaining to MID customers	34,442 ML
Usage to date	7,753 ML
Current Thomson water order	0 ML/d
May inflows (to 21/5)	368 ML
May 10 Yr. Avg inflows	651 ML
Thomson Drought Reserve payback required	0 ML
Total Inflows	8,537 ML

Monthly rainfall Monthly rainfall total against 10-year average for the Glenmaggie area.

Month	Rainfall (mm)	10 yr. Avg Rainfall (mm)
February	112.6	44.5
March	53.4	37.8
April	1.7	35.6
May (to date)	13.8	24.8

Enviro Release

River System	Total Available	Delivery to date	Remaining	Start date	End date
Thomson River	2,480	2,000	480	1/5	31/5

River System	Total Available	Delivery to date	Remaining	Start date	End date
Macalister River	4,755	2,110	2,645	17/4	30/6