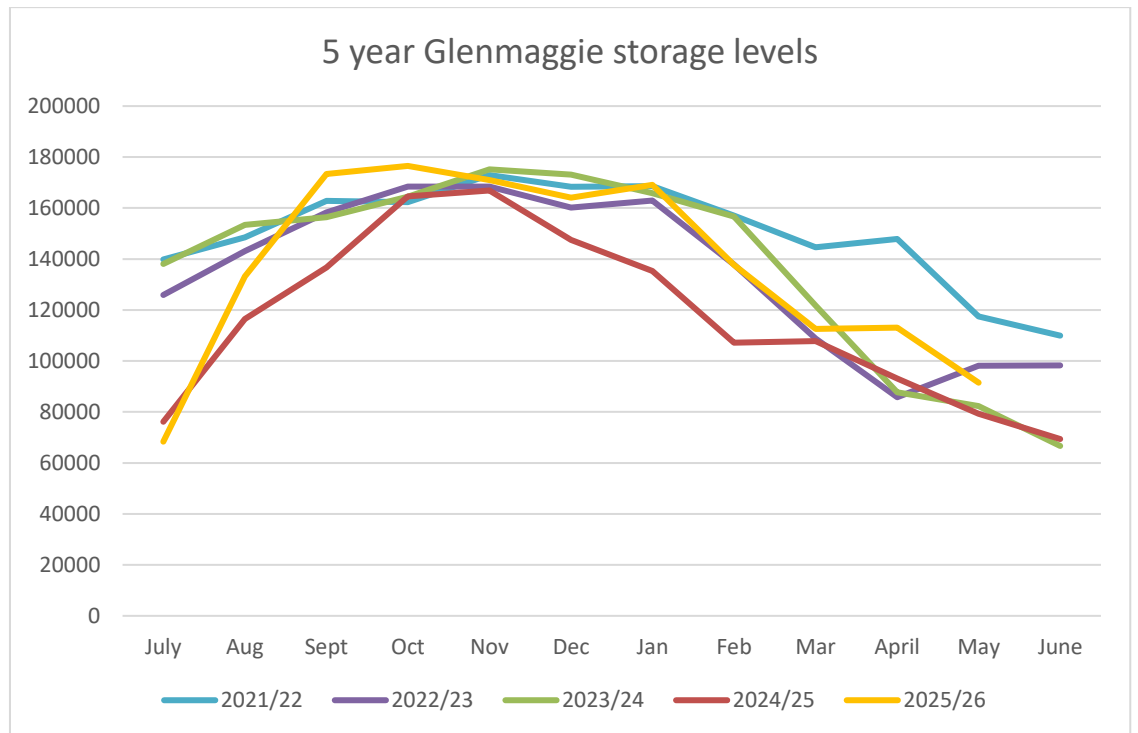


Glenmaggie volume in storage

Glenmaggie volume to date is **91,484 ML** or **50.7%**, with available space of **89,016ML**.
 Historical storage volumes in Lake Glenmaggie.

Date	Historical Volume (ML)	%	Space (ML)
11 May 2025	75,337	42.4	102,303
1 May -10 Year Avg.	73,663	41.4	103,977


Natural inflows

On 11 May 2026, combined natural inflows into Lake Glenmaggie from the Macalister River at Stringybark Creek and Glenmaggie Creek have increased. Today's combined inflows are **443 ML/d**, with average inflows of **409 ML/d** over the last 7 days.

Today's combined natural Inflows.

Macalister River at Stringybark Creek (ML/d)	Glenmaggie Creek (ML/d)
435	8

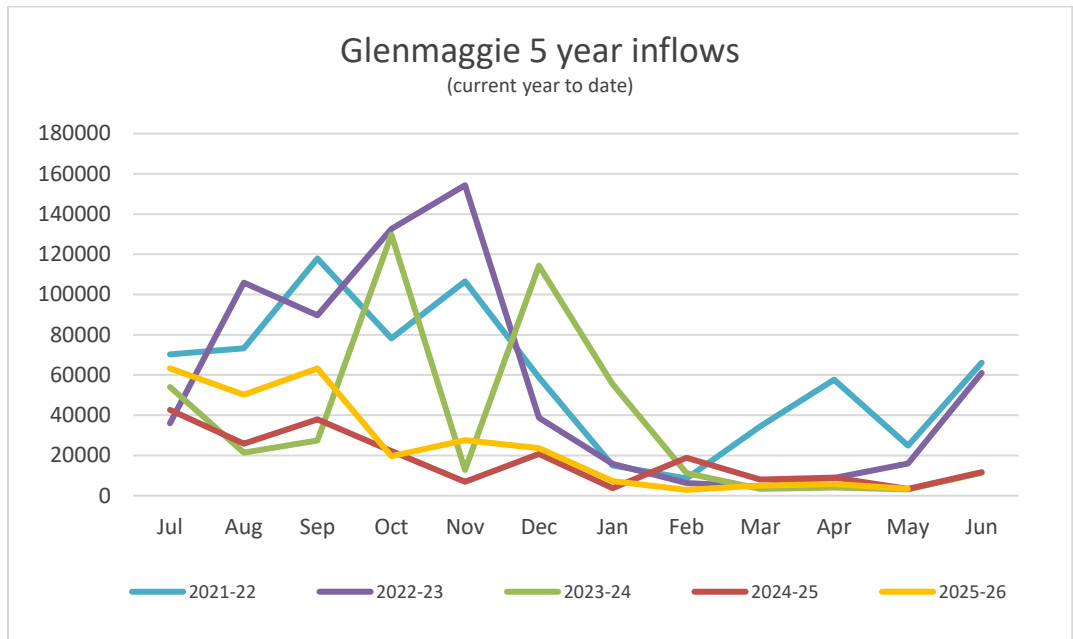
Water harvest available into Lake Glenmaggie.

Today's Inflows (ML/d)	Passing flow Required (ML/d)	Available Harvest (ML/d)
443	60	383

Total monthly inflows to date against the 10-year avg.

Date	Monthly Inflows (ML)
To 11 May 2026	3,405
To 4 May - 10 Year Avg.	5,288
May 10 Year Average	14,902

MIA Weekly Snapshot, Continued



Previous month's natural inflows against the 10-year avg.

Month	Total Inflows (ML)	10-year Avg. Inflows (ML)
April	5,787	11,781

Allocation

The allocation for the 2025-2026 irrigation season has been reviewed and is now 100% of High Reliability Water Shares (HRWS) and 100% (LRWS) for MIA customers. There are no further reviews for the 2025/26 season.

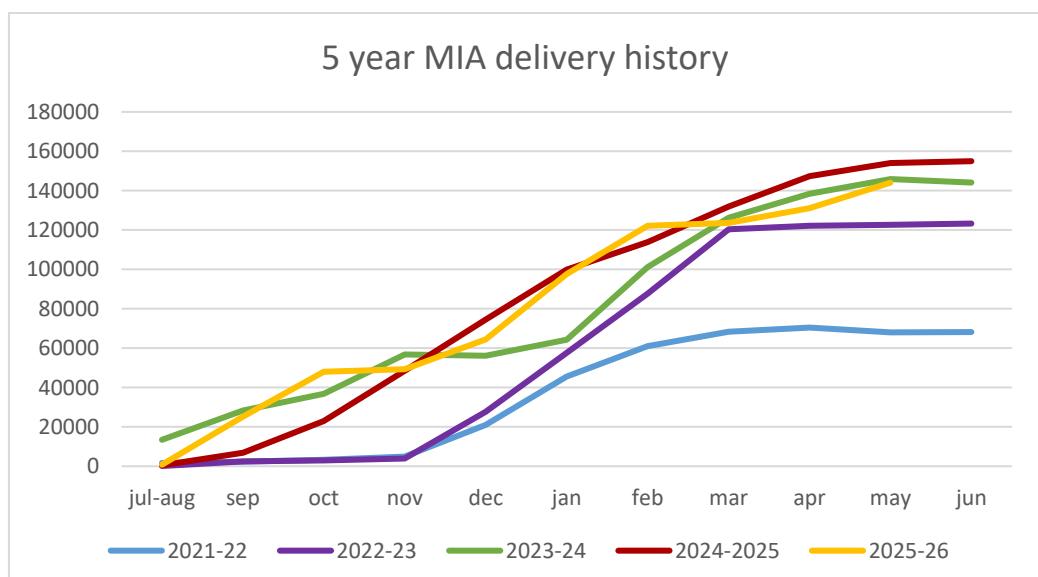
More information on the allocation process can be found on the SRW website:

<https://www.srw.com.au/customer/general-information/allocations/allocation-macalister#>

Irrigation deliveries

Estimated water delivered for the 25-26 season in the MIA.

Month	Cumulative Delivered to Date (ML) (includes estimate)	5 Year Avg Deliveries (ML)
January	97,555.6	69,507.0
February	121,946.0	92,934.0
March	123,556.3	111,507.0
April (to date)	144,063.2	118,315.0



MIA Weekly Snapshot, Continued

Channel flows

Daily and average flows on main channels for the last 7 days.

Channel	Today's Flow (ML/d)	Avg. Flow Last 7 Days (ML/d)
Main Southern	331	220
Main Northern	220	179
Main Eastern	162	130
Cowwarr (supplying district)	5	5

Thomson entitlement

Details of water in Thomson for the 25-26 season.

Thomson Water	Total ML
SRW share of storage capacity	45,000 ML
Total Thomson entitlement remaining to MID customers	34,330 ML
Usage to date	7,573 ML
Current Thomson water order	45 ML/d
May inflows (to 7/5)	76 ML
May 10 Yr. Avg inflows	651 ML
Thomson Drought Reserve payback required	0 ML
Total Inflows	8,245 ML

Monthly rainfall

Monthly rainfall total against 10-year average for the Glenmaggie area.

Month	Rainfall (mm)	10 yr. Avg Rainfall (mm)
February	112.6	44.5
March	53.4	37.8
April	1.7	35.6
May (to date)	13.2	24.8

Enviro Release

River System	Total Available	Delivery to date	Remaining	Start date	End date
Thomson River	2,480	880	1,600	1/5	31/5

River System	Total Available	Delivery to date	Remaining	Start date	End date
Macalister River	4,755	330	4,425	17/4	2/5