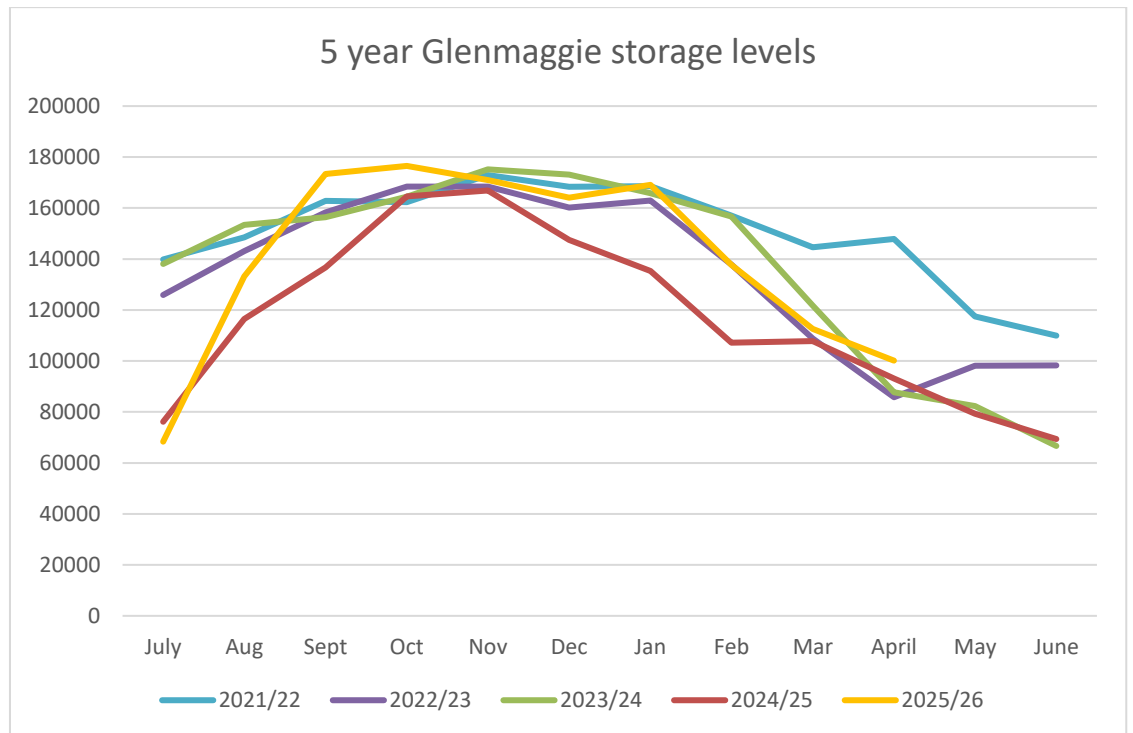


Glenmaggie volume in storage

Glenmaggie volume to date is **93,339 ML** or **51.7%**, with available space of **87,161ML**.

Historical storage volumes in Lake Glenmaggie.

Date	Historical Volume (ML)	%	Space (ML)
4 May 2025	78,878	44.4	98,762
1 May -10 Year Avg.	73,663	41.4	103,977


Natural inflows

On 4 May 2026, combined natural inflows into Lake Glenmaggie from the Macalister River at Stringybark Creek and Glenmaggie Creek have decreased. Today's combined inflows are **137 ML/d**, with average inflows of **142 ML/d** over the last 7 days.

Today's combined natural Inflows.

Macalister River at Stringybark Creek (ML/d)	Glenmaggie Creek (ML/d)
130	7

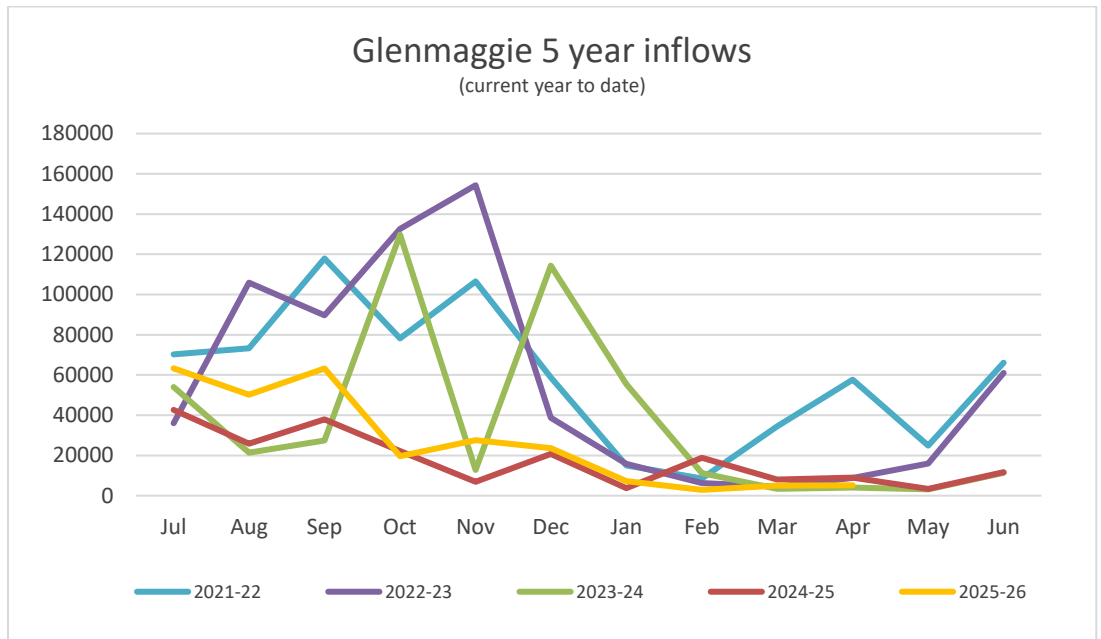
Water harvest available into Lake Glenmaggie.

Today's Inflows (ML/d)	Passing flow Required (ML/d)	Available Harvest (ML/d)
130	60	70

Total monthly inflows to date against the 10-year avg.

Date	Monthly Inflows (ML)
To 4 May 2026	542
To 4 May - 10 Year Avg.	1,923
May 10 Year Average	14,902

MIA Weekly Snapshot, Continued



Previous month's natural inflows against the 10-year avg.

Month	Total Inflows (ML)	10-year Avg. Inflows (ML)
April	5,787	11,781

Allocation

The allocation for the 2025-2026 irrigation season has been reviewed and is now 100% of High Reliability Water Shares (HRWS) and 100% (LRWS) for MIA customers. There are no further reviews for the 2025/26 season.

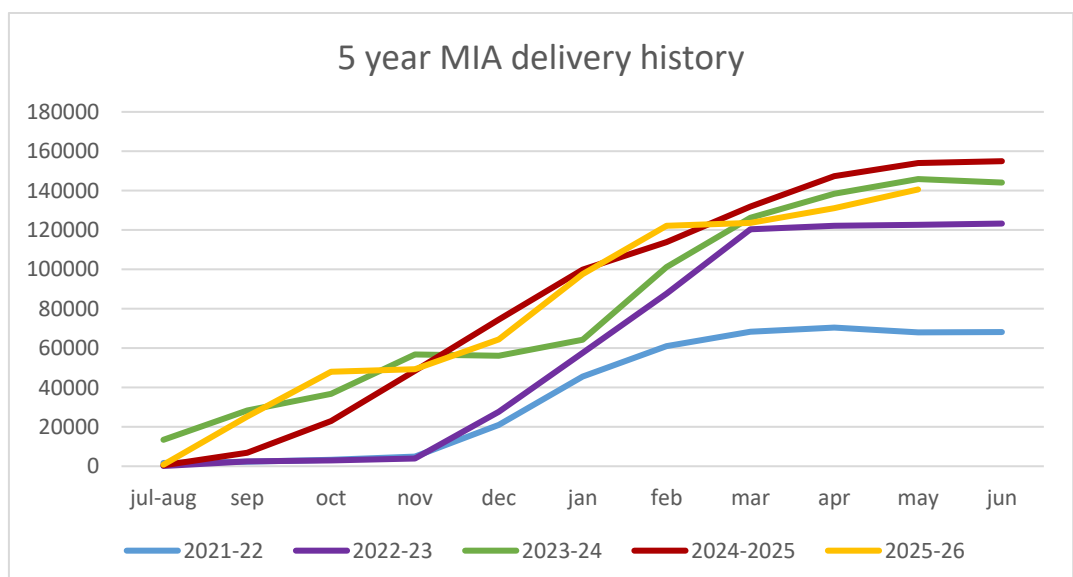
More information on the allocation process can be found on the SRW website:

<https://www.srw.com.au/customer/general-information/allocations/allocation-macalister#>

Irrigation deliveries

Estimated water delivered for the 25-26 season in the MIA.

Month	Cumulative Delivered to Date (ML) (includes estimate)	5 Year Avg Deliveries (ML)
January	97,555.6	69,507.0
February	121,946.0	92,934.0
March	123,556.3	111,507.0
April (to date)	140,608.1	118,315.0



MIA Weekly Snapshot, Continued

Channel flows

Daily and average flows on main channels for the last 7 days.

Channel	Today's Flow (ML/d)	Avg. Flow Last 7 Days (ML/d)
Main Southern	270	455
Main Northern	142	165
Main Eastern	155	180
Cowwarr (supplying district)	5	5

Thomson entitlement

Details of water in Thomson for the 25-26 season.

Thomson Water	Total ML
SRW share of storage capacity	45,000 ML
Total Thomson entitlement remaining to MID customers	34,446 ML
Usage to date	8,169 ML
Current Thomson water order	15 ML/d
April inflows (to 30/4)	252 ML
April 10 Yr. Avg inflows	431 ML
Thomson Drought Reserve payback required	0 ML
Total Inflows	8,169 ML

Monthly rainfall

Monthly rainfall total against 10-year average for the Glenmaggie area.

Month	Rainfall (mm)	10 yr. Avg Rainfall (mm)
February	112.6	44.5
March	53.4	37.8
April	1.7	35.6
May (to date)	8.0	24.8

Enviro Release

River System	Total Available	Delivery to date	Remaining	Start date	End date
Thomson River	2,480	320	2,160	1/5	31/5

River System	Total Available	Delivery to date	Remaining	Start date	End date
Macalister River	4,755	120	4,635	17/4	2/5