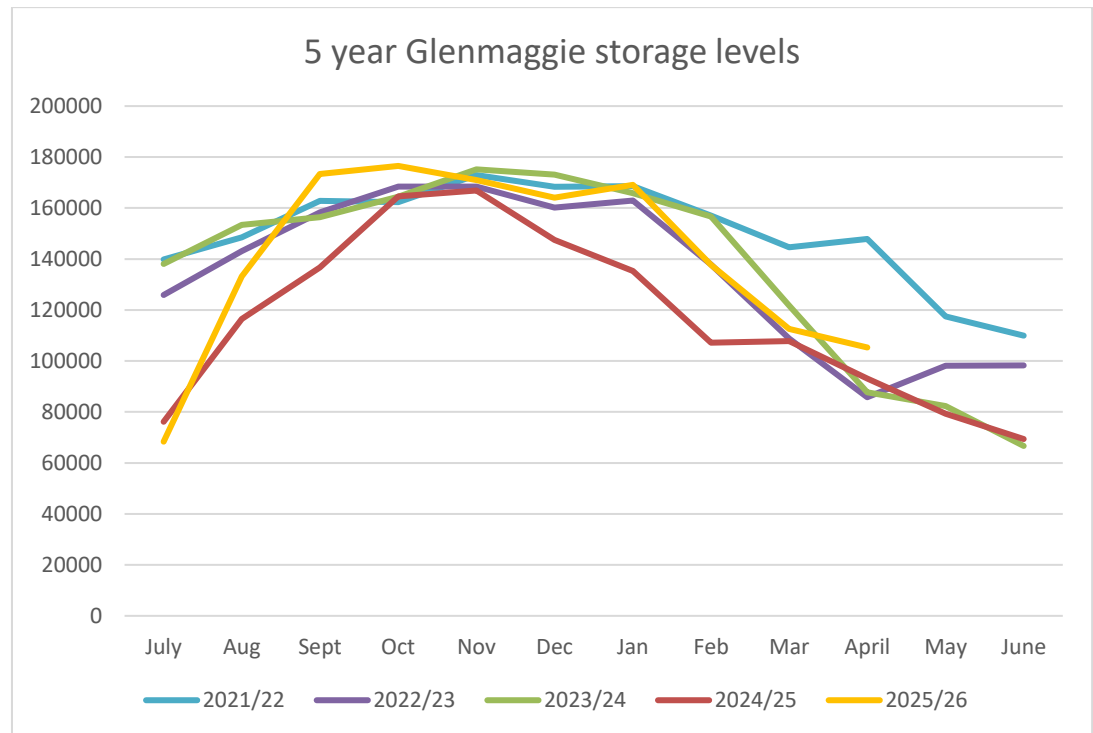


Glenmaggie volume in storage

Glenmaggie volume to date is **105,230 ML** or **58.3%**, with available space of **75,270 ML**.

Historical storage volumes in Lake Glenmaggie.

Date	Historical Volume (ML)	%	Space (ML)
20 April 2025	89,520	50.4	88,120
1 April -10 Year Avg.	86,263	48.5	91,377


Natural inflows

On 20 April 2026, combined natural inflows into Lake Glenmaggie from the Macalister River at Stringybark Creek and Glenmaggie Creek have decreased. Today's combined inflows are **264 ML/d**, with average inflows of **264 ML/d** over the last 7 days.

Today's combined natural Inflows.

Macalister River at Stringybark Creek (ML/d)	Glenmaggie Creek (ML/d)
258	6

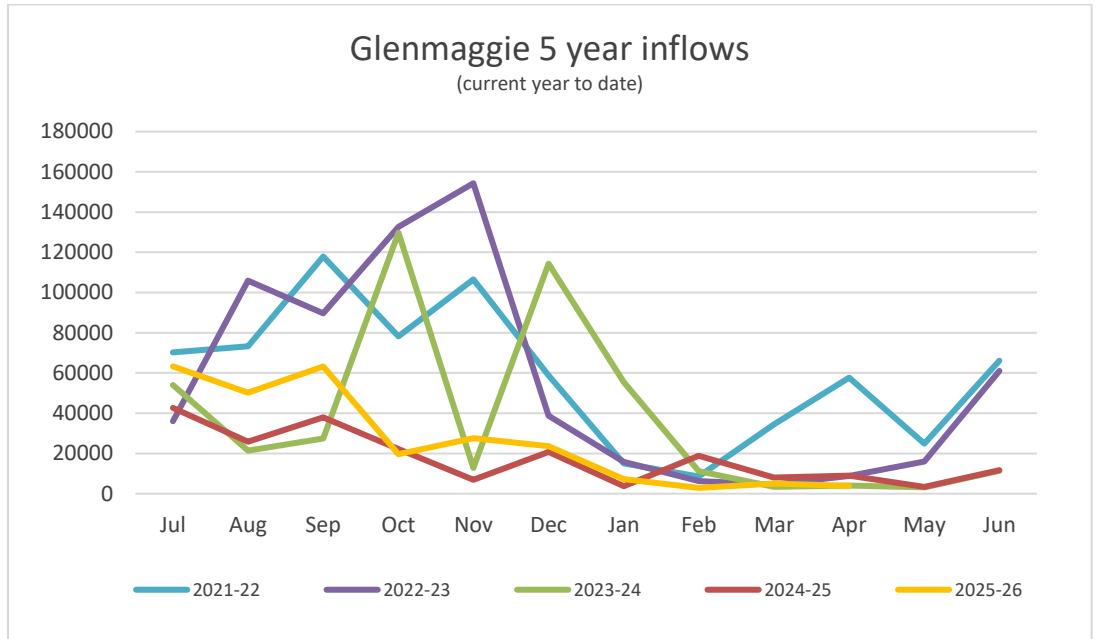
Water harvest available into Lake Glenmaggie.

Today's Inflows (ML/d)	Passing flow Required (ML/d)	Available Harvest (ML/d)
264	60	204

Total monthly inflows to date against the 10-year avg.

Date	Monthly Inflows (ML)
To 20 April 2026	3,940
To 20 April - 10 Year Avg.	7,594
April 10 Year Average	11,392

MIA Weekly Snapshot, Continued



Previous month's natural inflows against the 10-year avg.

Month	Total Inflows (ML)	10-year Avg. Inflows (ML)
March	4,973	7,216

Allocation

The allocation for the 2025-2026 irrigation season has been reviewed and is now 100% of High Reliability Water Shares (HRWS) and 10% (LRWS) for MIA customers. The next review will occur on 21 April 2026.

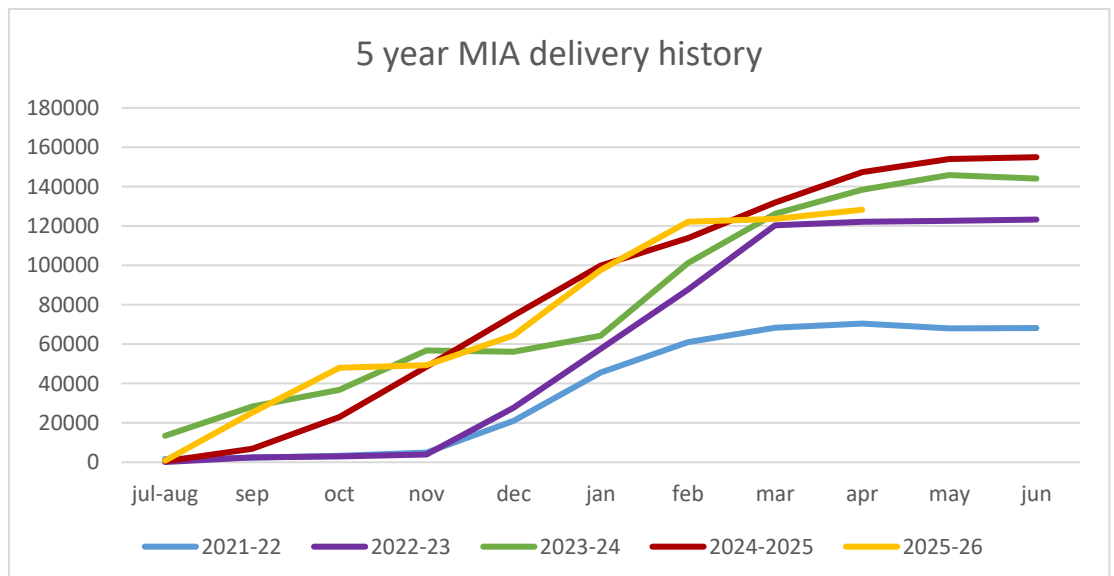
More information on the allocation process can be found on the SRW website:

<https://www.srw.com.au/customer/general-information/allocations/allocation-macalister#>

Irrigation deliveries

Estimated water delivered for the 25-26 season in the MIA.

Month	Cumulative Delivered to Date (ML) (includes estimate)	5 Year Avg Deliveries (ML)
January	97,555.6	69,507.0
February	121,946.0	92,934.0
March	123,556.3	111,507.0
April (to date)	128,281.7	118,315.0



MIA Weekly Snapshot, Continued

Channel flows

Daily and average flows on main channels for the last 7 days.

Channel	Today's Flow (ML/d)	Avg. Flow Last 7 Days (ML/d)
Main Southern	502	318
Main Northern	198	177
Main Eastern	157	80
Cowwarr (supplying district)	5	5

Thomson entitlement

Details of water in Thomson for the 25-26 season.

Thomson Water	Total ML
SRW share of storage capacity	45,000 ML
Total Thomson entitlement remaining to MID customers	35,211 ML
Usage to date	6,515 ML
Current Thomson water order	40 ML/d
April inflows (to 16/4)	151 ML
April 10 Yr. Avg inflows	431 ML
Thomson Drought Reserve payback required	0 ML
Total Inflows	8,069 ML

Monthly rainfall

Monthly rainfall total against 10-year average for the Glenmaggie area.

Month	Rainfall (mm)	10 yr. Avg Rainfall (mm)
January	43.3	54.8
February	112.6	44.5
March	53.4	37.8
April (to date)	1.6	48.0

Enviro Release

River System	Total Available	Delivery to date	Remaining	Start date	End date
Macalister River	3,399	3,399	0	4/4	20/4

River System	Total Available	Delivery to date	Remaining	Start date	End date
Thomson River	6,145	279	5,866	17/4	2/5