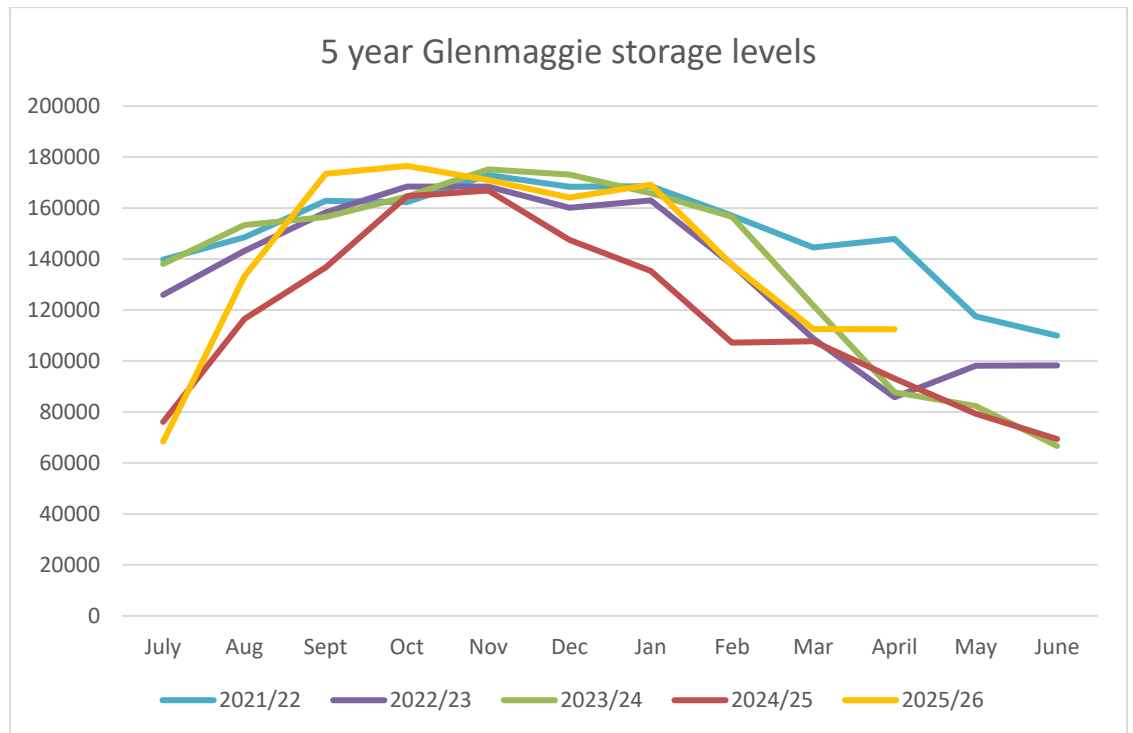


Glenmaggie volume in storage

Glenmaggie volume to date is **112,456 ML** or **62.3%**, with available space of **68,044 ML**.
 Historical storage volumes in Lake Glenmaggie.

Date	Historical Volume (ML)	%	Space (ML)
7 April 2025	95,410	53.7	82,230
1 April -10 Year Avg.	86,263	48.5	91,377


Natural inflows

On 7 April 2026, combined natural inflows into Lake Glenmaggie from the Macalister River at Stringybark Creek and Glenmaggie Creek have decreased. Today's combined inflows are **115 ML/d**, with average inflows of **139 ML/d** over the last 7 days.

Today's combined natural Inflows.

Macalister River at Stringybark Creek (ML/d)	Glenmaggie Creek (ML/d)
109	6

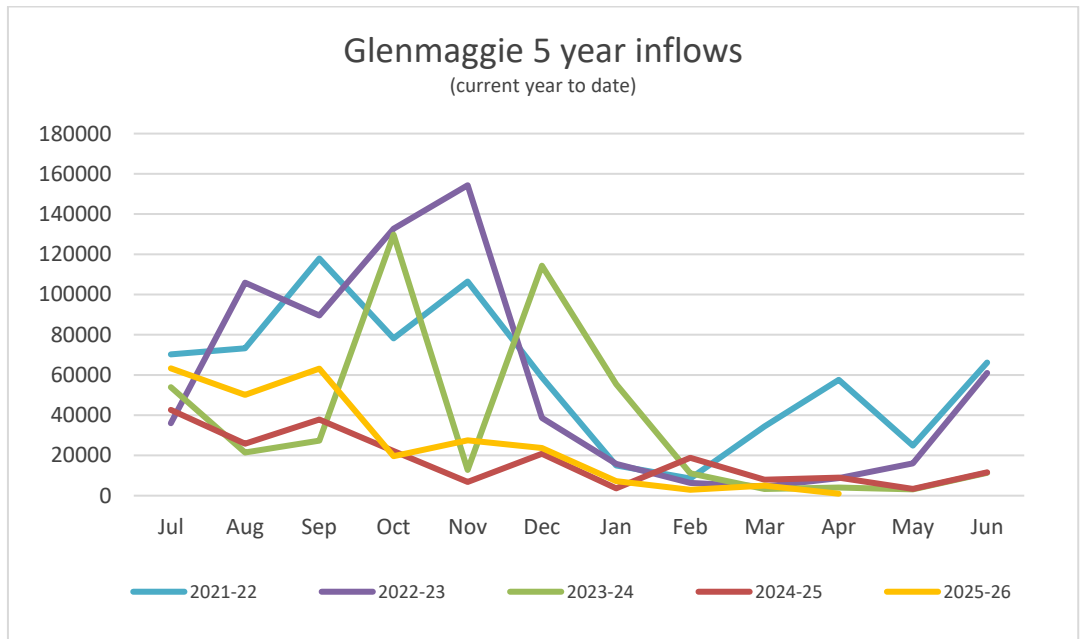
Water harvest available into Lake Glenmaggie.

Today's Inflows (ML/d)	Passing flow Required (ML/d)	Available Harvest (ML/d)
115	60	55

Total monthly inflows to date against the 10-year avg.

Date	Monthly Inflows (ML)
To 7 April 2026	972
To 7 April - 10 Year Avg.	2,658
April 10 Year Average	11,392

MIA Weekly Snapshot, Continued



Previous month's natural inflows against the 10-year avg.

Month	Total Inflows (ML)	10-year Avg. Inflows (ML)
March	4,973	7,216

Allocation

The allocation for the 2025-2026 irrigation season has been reviewed and remains at 100% of High Reliability Water Shares (HRWS) and 0% (LRWS) for MIA customers. The next review will occur on 7 April 2026.

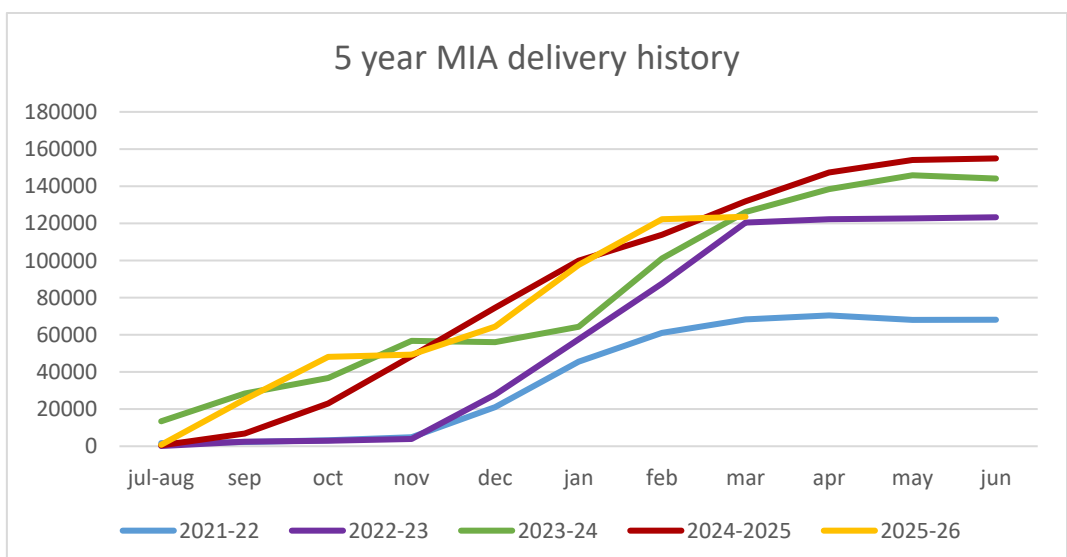
More information on the allocation process can be found on the SRW website:

<https://www.srw.com.au/customer/general-information/allocations/allocation-macalister#>

Irrigation deliveries

Estimated water delivered for the 25-26 season in the MIA.

Month	Cumulative Delivered to Date (ML) (includes estimate)	5 Year Avg Deliveries (ML)
January	97,555.6	69,507.0
February	121,946.0	92,934.0
March	123,556.3	111,507.0
April (to date)	123,754.7	118,315.0



MIA Weekly Snapshot, Continued

Channel flows

Daily and average flows on main channels for the last 7 days.

Channel	Today's Flow (ML/d)	Avg. Flow Last 7 Days (ML/d)
Main Southern	58	21.8
Main Northern	11	12.7
Main Eastern	31	16.2
Cowwarr (supplying district)	5	5.0

Thomson entitlement

Details of water in Thomson for the 25-26 season.

Thomson Water	Total ML
SRW share of storage capacity	45,000 ML
Total Thomson entitlement remaining to MID customers	35,478 ML
Usage to date	6,115 ML
Current Thomson water order	0 ML/d
April inflows (to 2/4)	18 ML
April 10 Yr. Avg inflows	431 ML
Thomson Drought Reserve payback required	0 ML
Total Inflows	7,936 ML

Monthly rainfall

Monthly rainfall total against 10-year average for the Glenmaggie area.

Month	Rainfall (mm)	10 yr. Avg Rainfall (mm)
January	43.3	54.8
February	112.6	44.5
March	53.4	37.8
April (to date)	0.2	48.0

Enviro Release

River System	Total Available	Delivery to date	Remaining	Start date	End date
Macalister River	3,399	700	2,699	4/4	20/4