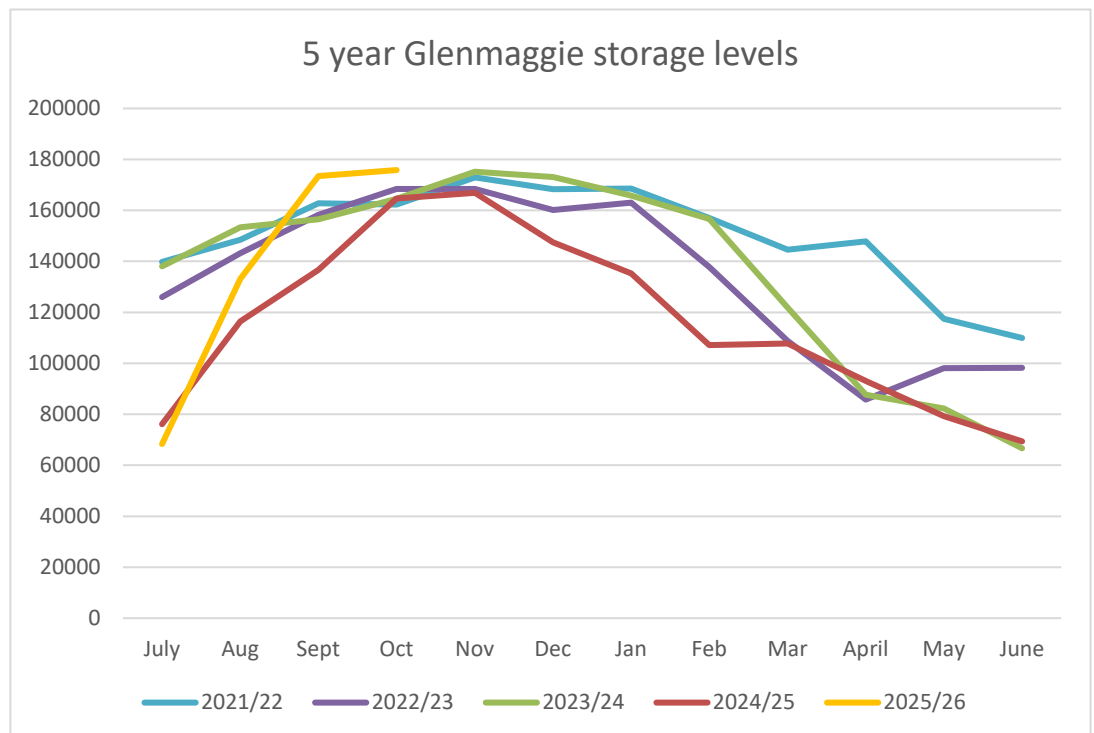


Glenmaggie volume in storage

Glenmaggie volume to date is **175,821 ML** or **97.4%**, with available space of **4,679 ML**.

Historical storage volumes in Lake Glenmaggie.

Date	Historical Volume (ML)	%	Space (ML)
13 October 2024	169,611	95.5	8,029
1 Oct -10 Year Avg.	167,300	92.6	10,340



Natural inflows

On 13 October 2025, combined natural inflows into Lake Glenmaggie from the Macalister River at Stringybark Creek and Glenmaggie Creek have decreased. Today's combined inflows are **649 ML/d**, with average inflows of **769 ML/d** over the last 7 days.

Today's combined natural Inflows.

Macalister River at Stringybark Creek (ML/d)	Glenmaggie Creek (ML/d)
640	9

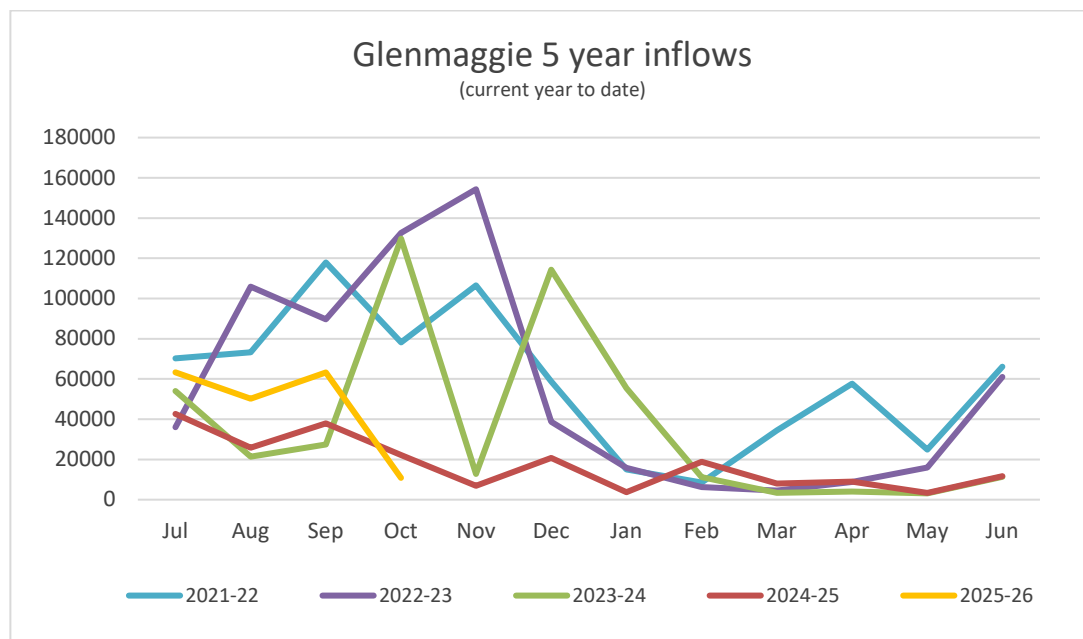
Water harvest available into Lake Glenmaggie.

Today's Inflows (ML/d)	Passing flow Required (ML/d)	Available Harvest (ML/d)
649	60	589

Total monthly inflows to date against the 10-year avg.

Date	Monthly Inflows (ML)
To 13 October 2025	10,840
To 13 October - 10 Year Avg.	28,117
October 10 Year Average	67049

MIA Weekly Snapshot, Continued



Previous month's natural inflows against the 10-year avg.

Month	Total Inflows (ML)	10-year Avg. Inflows (ML)
September	63,169	59,567

Allocation

The allocation for the 2025-2026 irrigation season has been reviewed and is now 100% of High Reliability Water Shares (HRWS) and 0% LRWS for MIA customers. The next review will occur at the end of the spill period, 15 December 2025.

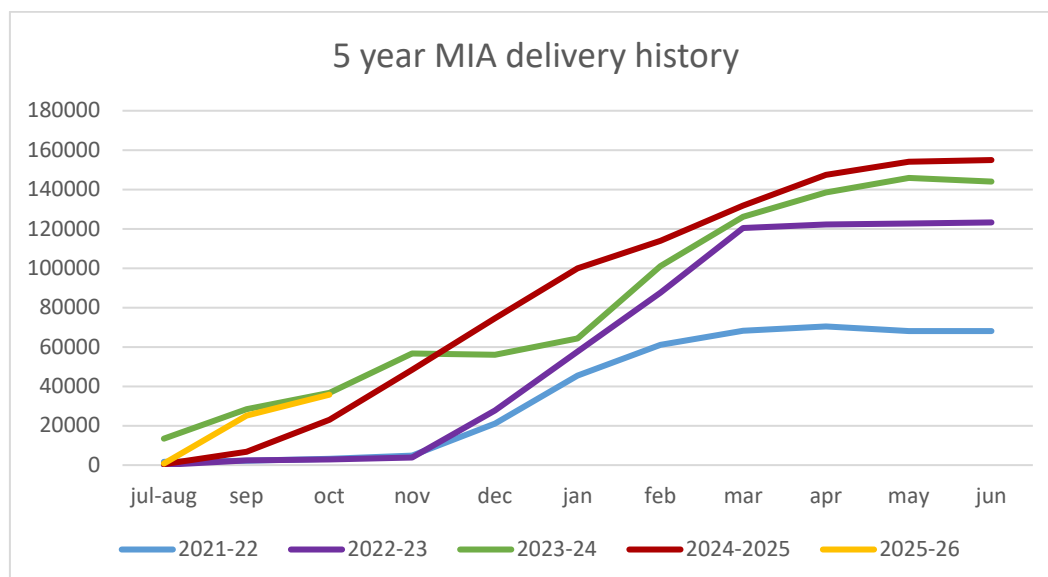
More information on the allocation process can be found on the SRW website:

<https://www.srw.com.au/customer/general-information/allocations/allocation-macalister#>

Irrigation deliveries

Estimated water delivered for the 25-26 season in the MIA.

Month	Cumulative Delivered to Date (ML) (includes estimate)	5 Year Avg Deliveries (ML)
July-August	798.1	3,196.0
September	25,213.0	12,846.0
October – (to date)	35,775.6	18,701.0



MIA Weekly Snapshot, Continued

Channel flows

Daily and avg. flows on main channels for the last 7 days.

Channel	Todays Flow (ML/d)	Avg. Flow Last 7 Days (ML/d)
Main Southern	639	456
Main Northern	220	186
Main Eastern	206	111
Cowwarr (supplying district)	14	7

Thomson entitlement

Details of water in Thomson for the 24-25 season.

Thomson Water	Total ML
SRW share of storage capacity	45,000 ML
Total Thomson entitlement remaining to MID customers	37,385 ML
Usage to date	278 ML
Current Thomson water order	0 ML/d
October inflows (to 9/10)	343 ML
October 10 Yr. Avg inflows	1,896 ML
Thomson Drought Reserve payback required	0 ML
Total Inflows	4,006 ML

Monthly rainfall

Monthly rainfall total against 10-year average for the Glenmaggie area.

Month	Rainfall (mm)	10 yr. Avg Rainfall (mm)
July	62.0	42.6
August	22.4	33.0
September	15.0	41.7
October (to date)	11.2	70.3