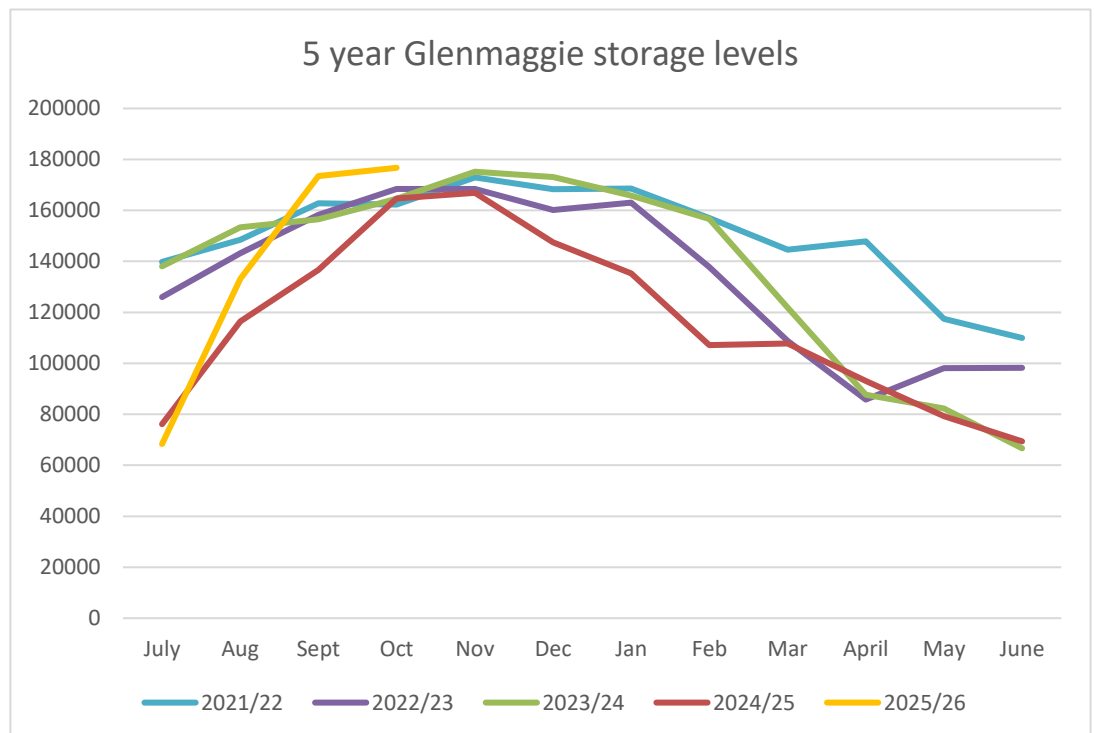


Glenmaggie volume in storage

Glenmaggie volume to date is **176,715 ML** or **97.9%**, with available space of **3,785 ML**.

Historical storage volumes in Lake Glenmaggie.

Date	Historical Volume (ML)	%	Space (ML)
06 October 2024	165850	93.4	11790
1 Oct -10 Year Avg.	167300	92.6	13200



Natural inflows

On 06 October 2025, combined natural inflows into Lake Glenmaggie from the Macalister River at Stringybark Creek and Glenmaggie Creek have decreased. Today's combined inflows are **831 ML/d**, with average inflows of **928 ML/d** over the last 7 days.

Today's combined natural Inflows.

Macalister River at Stringybark Creek (ML/d)	Glenmaggie Creek (ML/d)
822	9

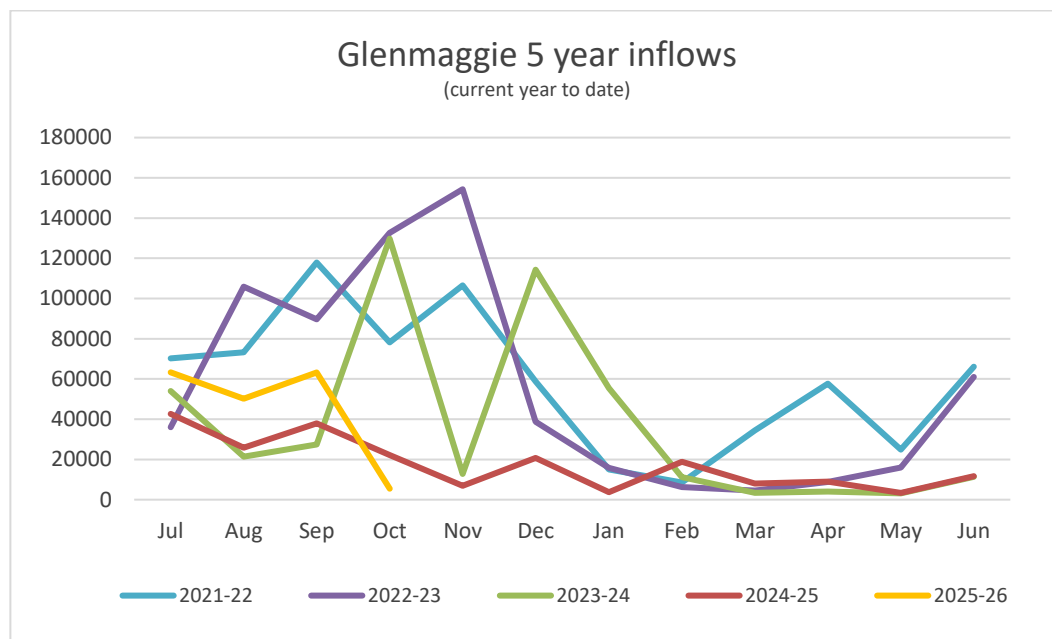
Water harvest available into Lake Glenmaggie.

Today's Inflows (ML/d)	Passing flow Required (ML/d)	Available Harvest (ML/d)
831	60	771

Total monthly inflows to date against the 10-year avg.

Date	Monthly Inflows (ML)
To 06 October 2025	5458
To 06 October - 10 Year Avg.	13410
October 10 Year Average	67049

MIA Weekly Snapshot, Continued



Previous month's natural inflows against the 10-year avg.

Month	Total Inflows (ML)	10-year Avg. Inflows (ML)
September	63,169	59,567

Allocation

The allocation for the 2025-2026 irrigation season has been reviewed and is now 100% of High Reliability Water Shares (HRWS) and 0% LRWS for MIA customers. The next review will occur at the end of the spill period, 15 December 2025.

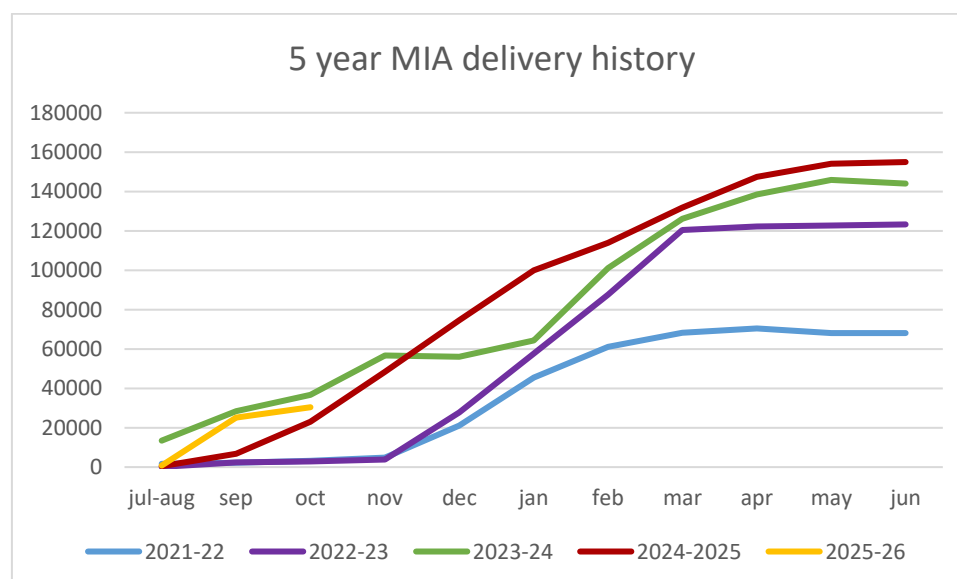
More information on the allocation process can be found on the SRW website:

<https://www.srw.com.au/customer/general-information/allocations/allocation-macalister#>

Irrigation deliveries

Estimated water delivered for the 25-26 season in the MIA.

Month	Cumulative Delivered to Date (ML) (includes estimate)	5 Year Avg Deliveries (ML)
July-August	798.1	3,196.0
September	25,213.0	12,846.0
October – (to date)	30,419.8	18,701.0



MIA Weekly Snapshot, Continued

Channel flows

Daily and avg. flows on main channels for the last 7 days.

Channel	Todays Flow (ML/d)	Avg. Flow Last 7 Days (ML/d)
Main Southern	508	504
Main Northern	159	171
Main Eastern	118	121
Cowwarr (supplying district)	5	5

Thomson entitlement

Details of water in Thomson for the 24-25 season.

Thomson Water	Total ML
SRW share of storage capacity	45,000 ML
Total Thomson entitlement remaining to MID customers	37,119 ML
Usage to date	278 ML
Current Thomson water order	0 ML/d
October inflows (to 2/10)	76 ML
October 10 Yr. Avg inflows	1,896 ML
Thomson Drought Reserve payback required	0 ML
Total Inflows	3,739 ML

Monthly rainfall

Monthly rainfall total against 10-year average for the Glenmaggie area.

Month	Rainfall (mm)	10 yr. Avg Rainfall (mm)
July	62.0	42.6
August	22.4	33.0
September	15.0	41.7
October (to date)	2.2	70.3