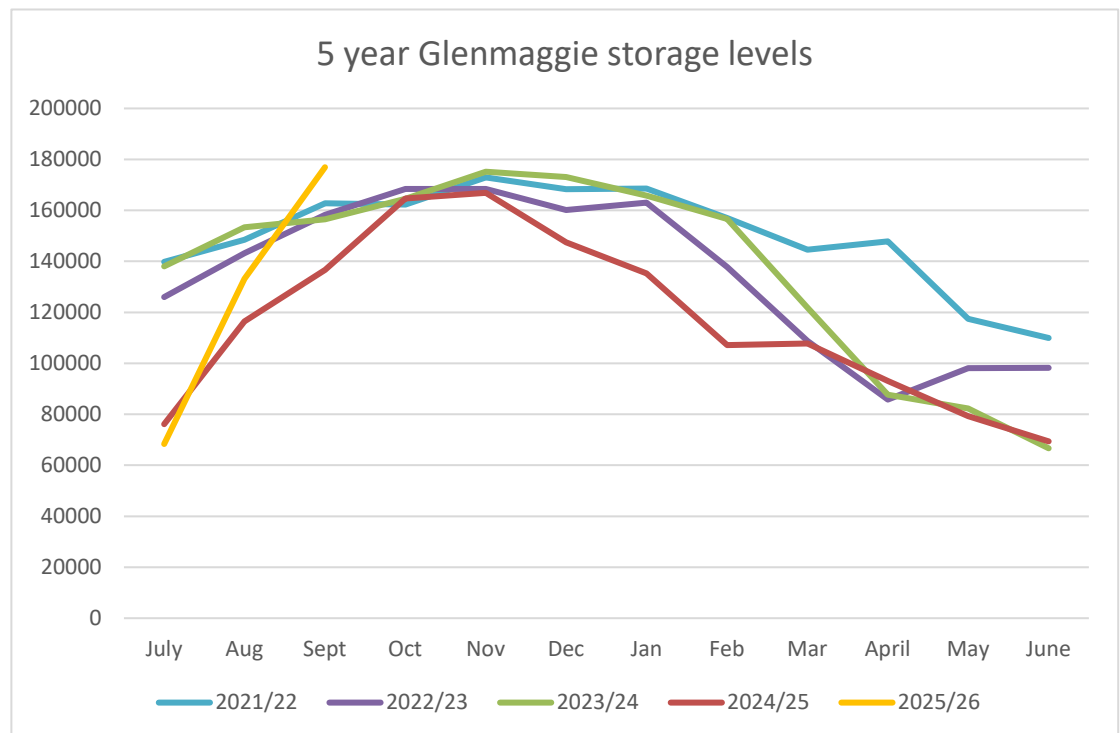


## Glenmaggie volume in storage

Glenmaggie volume to date is **176,926 ML** or **98.0%**, with available space of **3,574 ML**.

Historical storage volumes in Lake Glenmaggie.

Date	Historical Volume (ML)	%	Space (ML)
29 September 2025	164,327	92.5	16,173
1 Sept -10 Year Avg.	146,531	82.5	31,109



## Natural inflows

On 22 September 2025, combined natural inflows into Lake Glenmaggie from the Macalister River at Stringybark Creek and Glenmaggie Creek have decreased. Today's combined inflows are **1,130 ML/d**, with average inflows of **1,473 ML/d** over the last 7 days.

Today's combined natural Inflows.

Macalister River at Stringybark Creek (ML/d)	Glenmaggie Creek (ML/d)
1,121	9

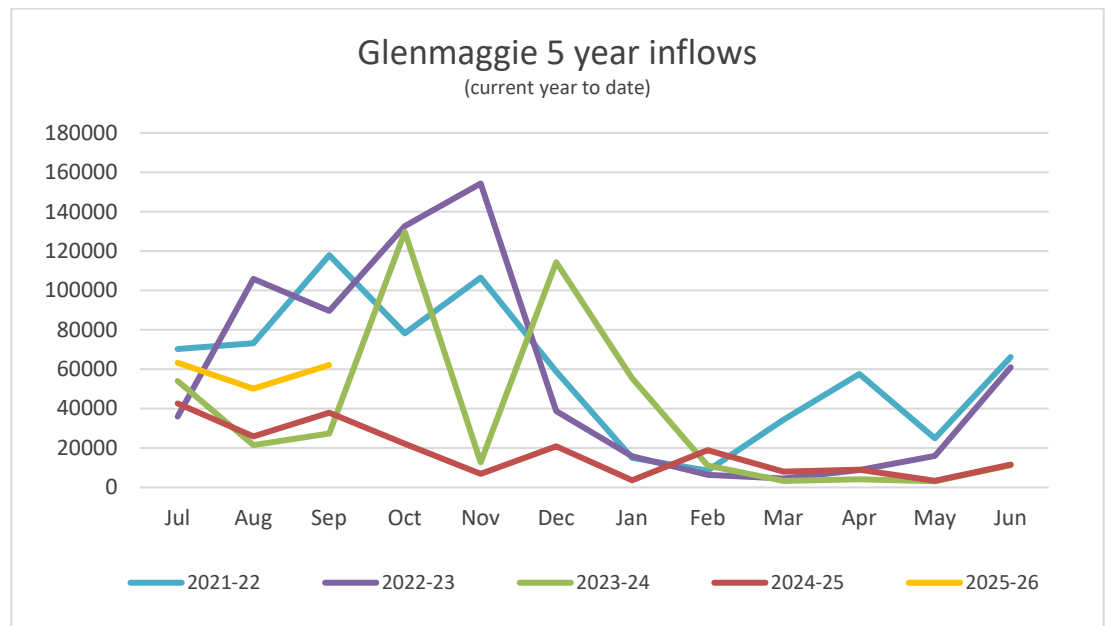
Water harvest available into Lake Glenmaggie.

Today's Inflows (ML/d)	Passing flow Required (ML/d)	Available Harvest (ML/d)
1,130	60	1,070

Total monthly inflows to date against the 10-year avg.

Date	Monthly Inflows (ML)
To 29 September 2025	62,133
To 29 September - 10 Year Avg.	54,680
September 10 Year Average	56,566

## MIA Weekly Snapshot, Continued



Previous month's natural inflows against the 10-year avg.

Month	Total Inflows (ML)	10-year Avg. Inflows (ML)
August	50,137	63,636

### Allocation

The allocation for the 2025-2026 irrigation season has been reviewed and is now 100% of High Reliability Water Shares (HRWS) and 0% LRWS for MIA customers. The next review will occur at the end of the spill period, 15 December 2025.

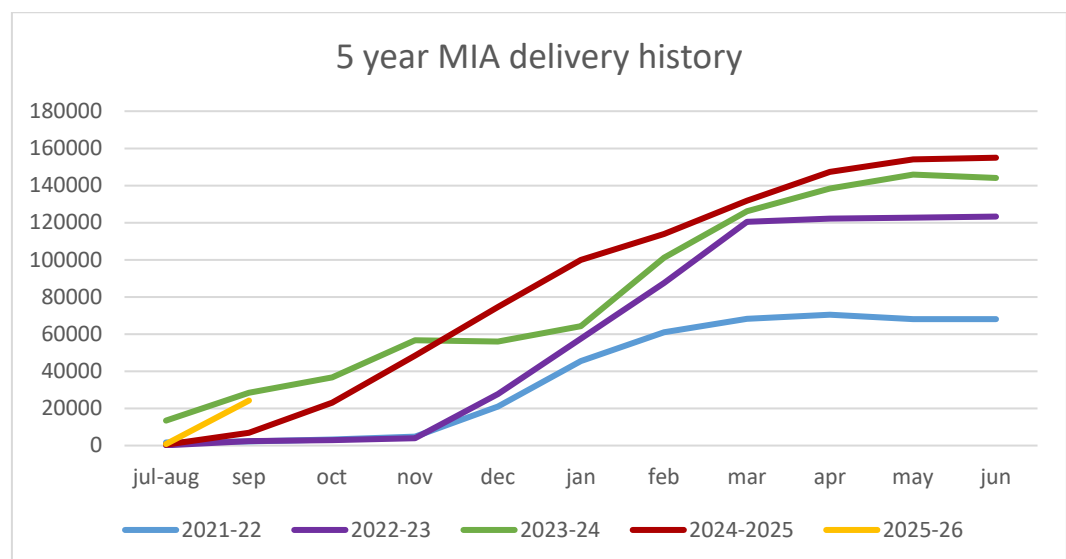
More information on the allocation process can be found on the SRW website:

<https://www.srw.com.au/customer/general-information/allocations/allocation-macalister#>

### Irrigation deliveries

Estimated water delivered for the 25-26 season in the MIA.

Month	Cumulative Delivered to Date (ML) (includes estimate)	5 Year Avg Deliveries (ML)
July-August	798.1	3,196.0
September (to date)	24,243.0	9542.0



## MIA Weekly Snapshot, Continued

---

### Channel flows

Daily and avg. flows on main channels for the last 7 days.

Channel	Todays Flow (ML/d)	Avg. Flow Last 7 Days (ML/d)
Main Southern	704	452
Main Northern	239	166
Main Eastern	219	169
Cowwarr (supplying district)	5	5

### Thomson entitlement

Details of water in Thomson for the 24-25 season.

Thomson Water	Total ML
SRW share of storage capacity	45,000 ML
Total Thomson entitlement remaining to MID customers	36,852 ML
Usage to date	278 ML
Current Thomson water order	0 ML/d
September inflows (to 25/9)	1,027 ML
September 10 Yr. Avg inflows	1,828 ML
Thomson Drought Reserve payback required	0 ML
Total Inflows	3,472 ML

### Monthly rainfall

Monthly rainfall total against 10-year average for the Glenmaggie area.

Month	Rainfall (mm)	10 yr. Avg Rainfall (mm)
June	21.7	42.4
July	62.0	42.6
August	22.4	33.0
September (to date)	15.0	42.0