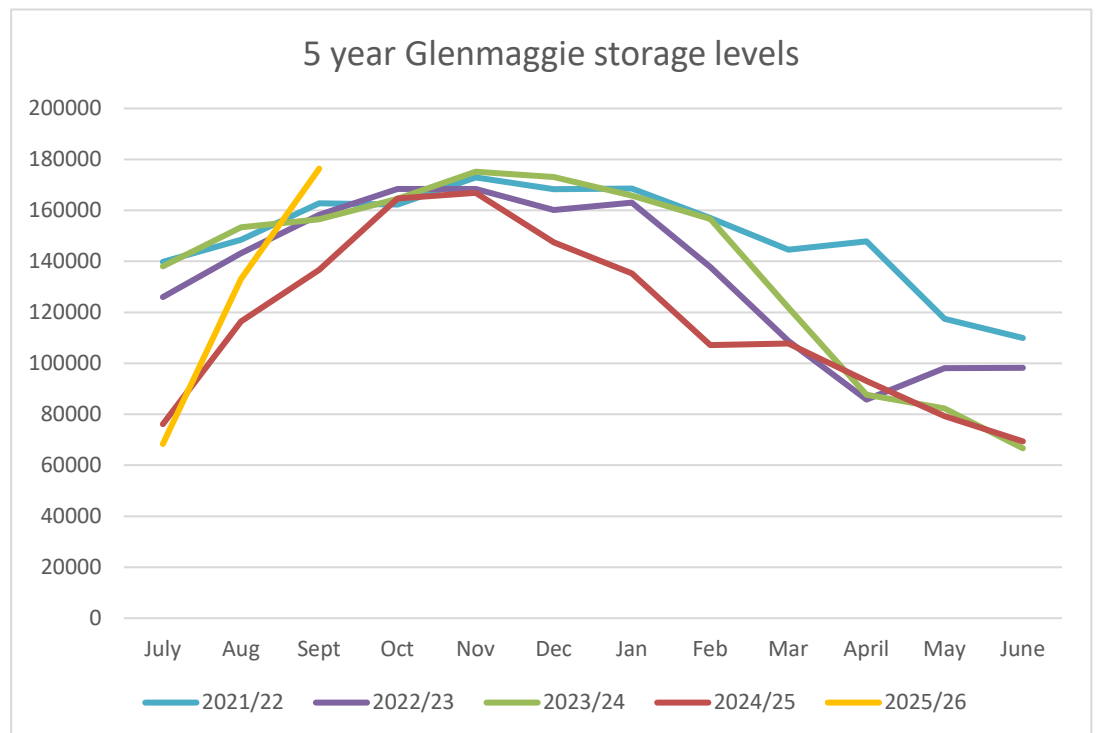


Glenmaggie volume in storage

Glenmaggie volume to date is **176,381 ML** or **99.3%**, with available space of **1,259 ML**.

Historical storage volumes in Lake Glenmaggie.

Date	Historical Volume (ML)	%	Space (ML)
15 September 2025	152,867	86.1	24,773
1 Sept -10 Year Avg.	146,531	82.5	31,109



Natural inflows

On 15 September 2025, combined natural inflows into Lake Glenmaggie from the Macalister River at Stringybark Creek and Glenmaggie Creek have decreased. Today's combined inflows are **1,132 ML/d**, with average inflows of **1,825 ML/d** over the last 7 days.

Today's combined natural Inflows.

Macalister River at Stringybark Creek (ML/d)	Glenmaggie Creek (ML/d)
1,121	11

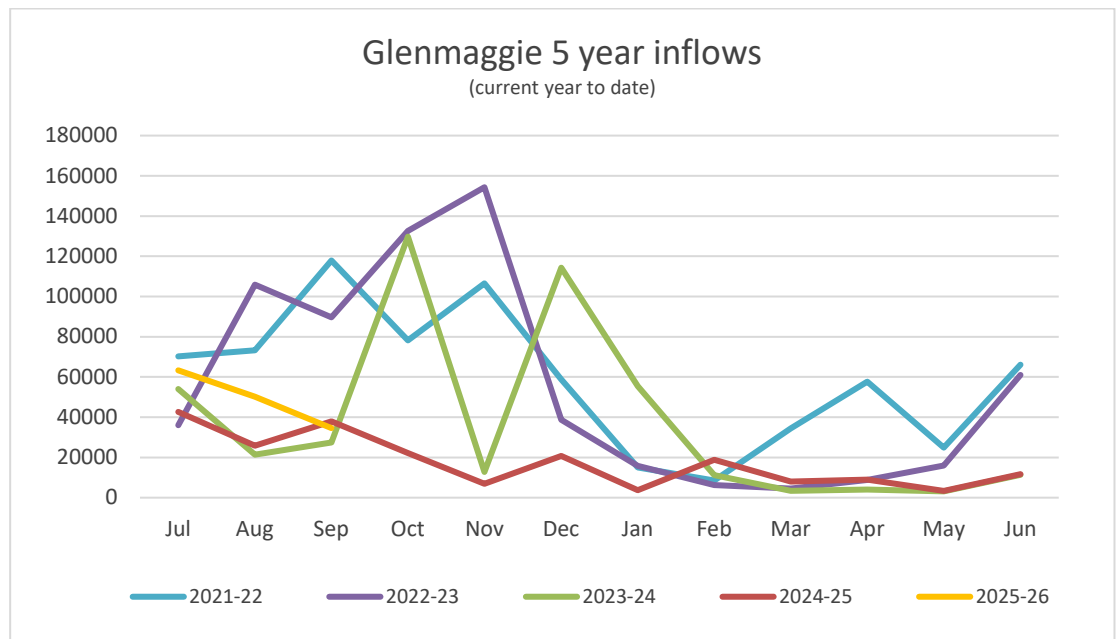
Water harvest available into Lake Glenmaggie.

Today's Inflows (ML/d)	Passing flow Required (ML/d)	Available Harvest (ML/d)
1,132	60	1,072

Total monthly inflows to date against the 10-year avg.

Date	Monthly Inflows (ML)
To 15 September 2025	34,592
To 1 September - 10 Year Avg.	28,283
September 10 Year Average	56,566

MIA Weekly Snapshot, Continued



Previous month's natural inflows against the 10-year avg.

Month	Total Inflows (ML)	10-year Avg. Inflows (ML)
August	50,137	63,636

Allocation

The allocation for the 2025-2026 irrigation season has been reviewed and is now 100% of High Reliability Water Shares (HRWS) and 0% LRWS for MIA customers. The next review will occur on 23 September 2025.

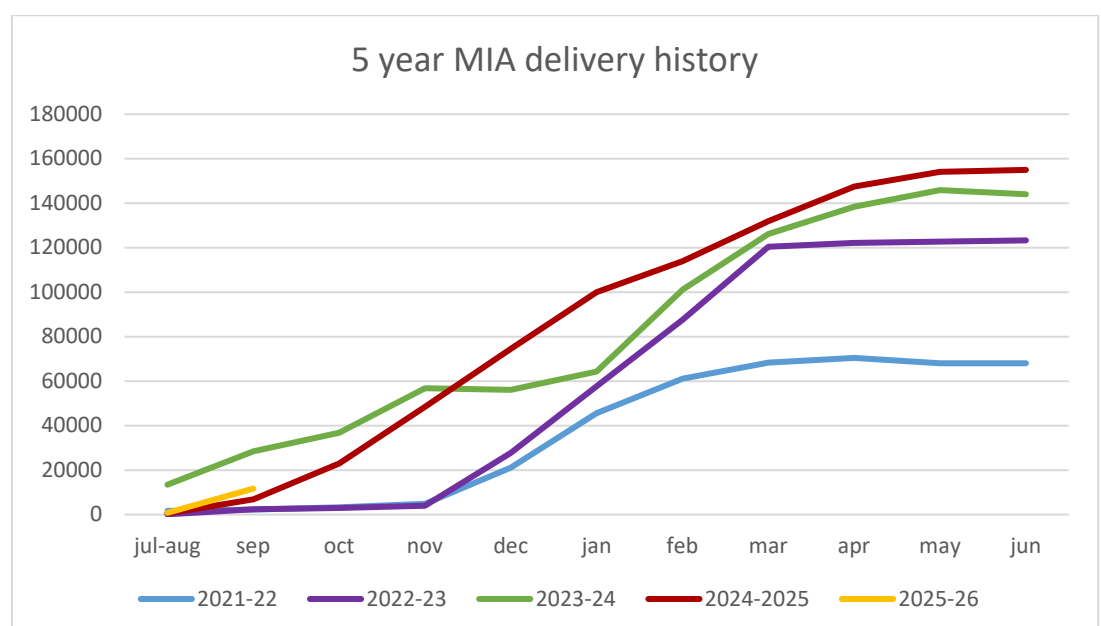
More information on the allocation process can be found on the SRW website:

<https://www.srw.com.au/customer/general-information/allocations/allocation-macalister#>

Irrigation deliveries

Estimated water delivered for the 25-26 season in the MIA.

Month	Cumulative Delivered to Date (ML) (includes estimate)	5 Year Avg Deliveries (ML)
July-August	798.1	3,196.0
September (to date)	11,662.7	9542.0



MIA Weekly Snapshot, Continued

Channel flows

Daily and avg. flows on main channels for the last 7 days.

Channel	Todays Flow (ML/d)	Avg. Flow Last 7 Days (ML/d)
Main Southern	725	659
Main Northern	226	173
Main Eastern	280	230
Cowwarr (supplying district)	5	5

Thomson entitlement

Details of water in Thomson for the 24-25 season.

Thomson Water	Total ML
SRW share of storage capacity	45,000 ML
Total Thomson entitlement remaining to MID customers	34,592 ML
Usage to date	225 ML
Current Thomson water order	0 ML/d
September inflows (to 11/9)	484 ML
September 10 Yr. Avg inflows	1,828 ML
Thomson Drought Reserve payback required	0 ML
Total Inflows	2,929 ML

Monthly rainfall

Monthly rainfall total against 10-year average for the Glenmaggie area.

Month	Rainfall (mm)	10 yr. Avg Rainfall (mm)
June	21.7	42.4
July	62.0	42.6
August	22.4	33.0
September (to date)	5.6	42.0