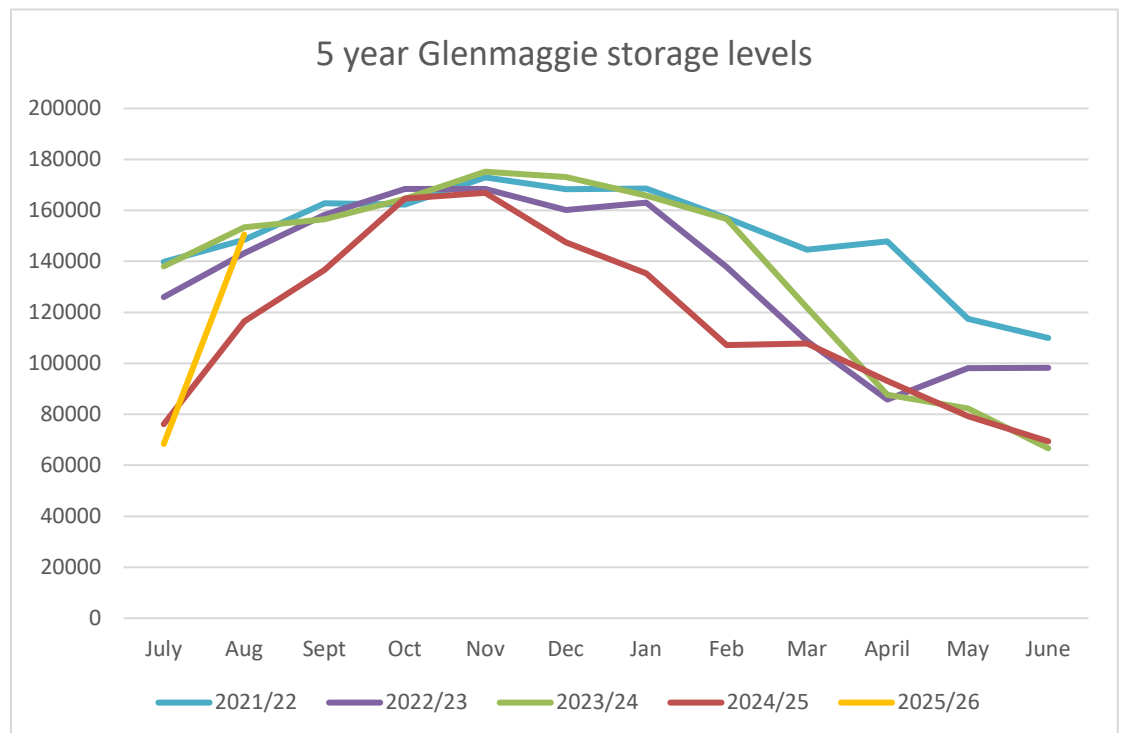


Glenmaggie volume in storage

Glenmaggie volume to date is **150,540 ML** or **84.7%**, with available space of **27,100 ML**.

Historical storage volumes in Lake Glenmaggie.

Date	Historical Volume (ML)	%	Space (ML)
18 August 2025	126,997	71.5	50,643
1 August -10 Year Avg.	121,641	68.5	55,999



Natural inflows

On 18 August 2025, combined natural inflows into Lake Glenmaggie from the Macalister River at Stringybark Creek and Glenmaggie Creek have decreased. Today's combined inflows are **758 ML/d**, with average inflows of **849 ML/d** over the last 7 days.

Today's combined natural Inflows.

Macalister River at Stringybark Creek (ML/d)	Glenmaggie Creek (ML/d)
745	13

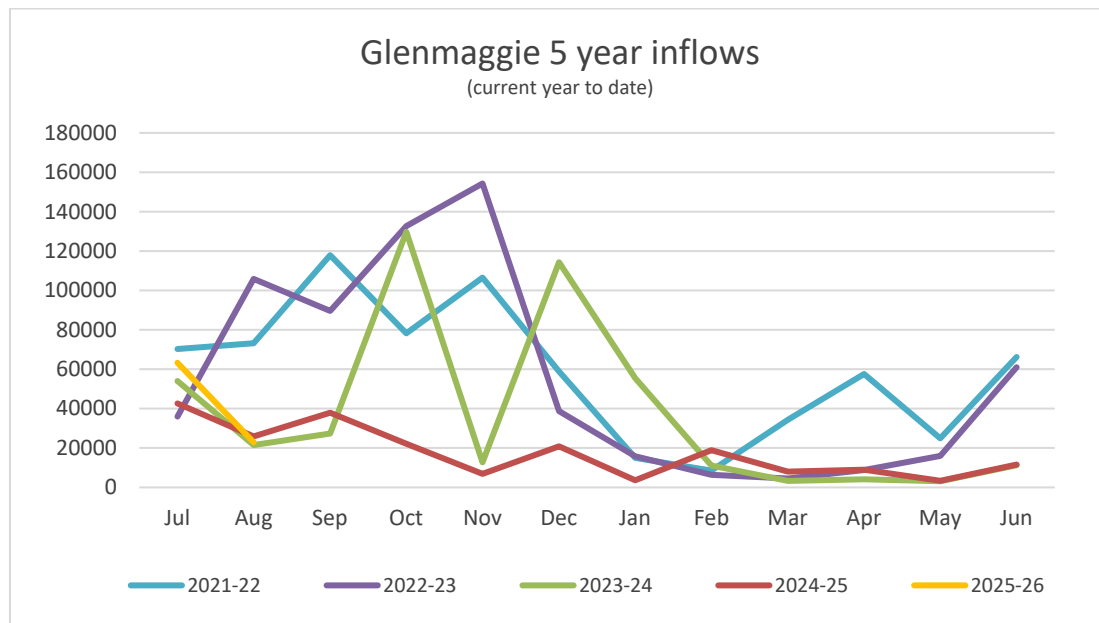
Water harvest available into Lake Glenmaggie.

Today's Inflows (ML/d)	Passing flow Required (ML/d)	Available Harvest (ML/d)
758	60	698

Total monthly inflows to date against the 10-year avg.

Date	Monthly Inflows (ML)
To 18 August 2025	22,888
To 18 August - 10 Year Avg.	37,622
August 10 Year Average	64,793

MIA Weekly Snapshot, Continued



Previous month's natural inflows against the 10-year avg.

Month	Total Inflows (ML)	10-year Avg. Inflows (ML)
July	63,298	62,041

Allocation

The allocation for the 2025-2026 irrigation season has been reviewed and remains 95% of High Reliability Water Shares (HRWS) and 0% LRWS for MIA customers. The next review will occur on 26 August 2025.

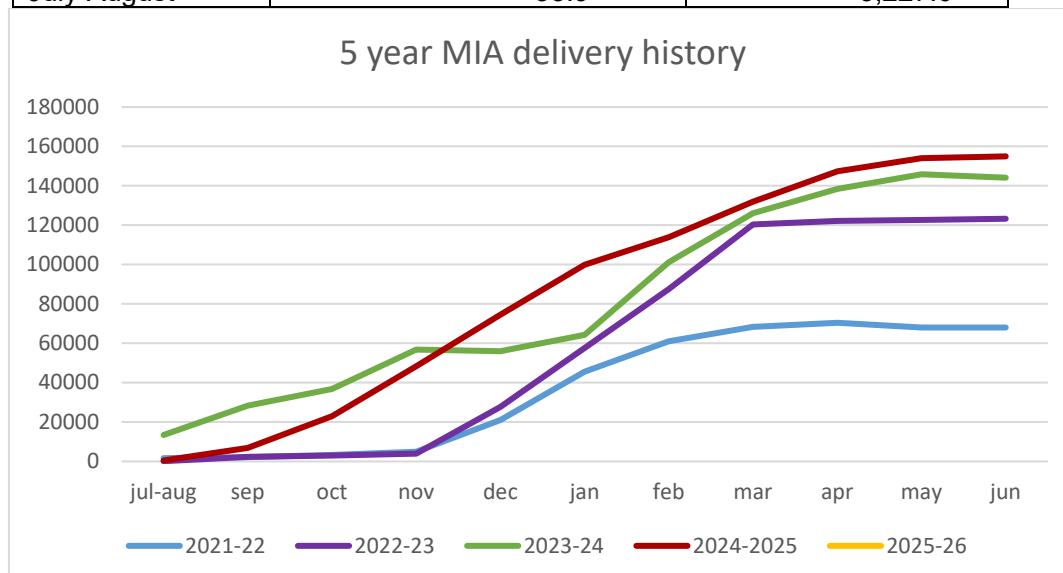
More information on the allocation process can be found on the SRW website:

<https://www.srw.com.au/customer/general-information/allocations/allocation-macalister#>

Irrigation deliveries

Estimated water delivered for the 24-25 season in the MIA.

Month	Cumulative Delivered to Date (ML) (includes estimate)	5 Year Avg Deliveries (ML)
April	147,419.0	118,315.0
May	155,534.1	115,177.0
June	154,955.8	147,454.0
July-August	33.9	3,227.0



MIA Weekly Snapshot, Continued

Channel flows

Daily and avg. flows on main channels for the last 7 days.

Channel	Todays Flow (ML/d)	Avg. Flow Last 7 Days (ML/d)
Main Southern	17	3.8
Main Northern	20	10.5
Main Eastern	0	22.8
Cowwarr (supplying district)	5	15.7

Thomson entitlement

Details of water in Thomson for the 24-25 season.

Thomson Water	Total ML
SRW share of storage capacity	45,000 ML
Total Thomson entitlement remaining to MID customers	35,426 ML
Usage to date	0 ML
Current Thomson water order	0 ML/d
August inflows (to 14/8)	447 ML
August 10 Yr. Avg inflows	2,099 ML
Thomson Drought Reserve payback required	0 ML
Total Inflows	1,768 ML

Monthly rainfall

Monthly rainfall total against 10-year average for the Glenmaggie area.

Month	Rainfall (mm)	10 yr. Avg Rainfall (mm)
May	15.9	24.8
June	21.7	42.4
July	62.0	42.6
August (to date)	12.4	38.1

Weekly weather outlook

Temperatures this week will range from 14 to 18 degrees. Showers are possible Saturday, but should be otherwise sunny.