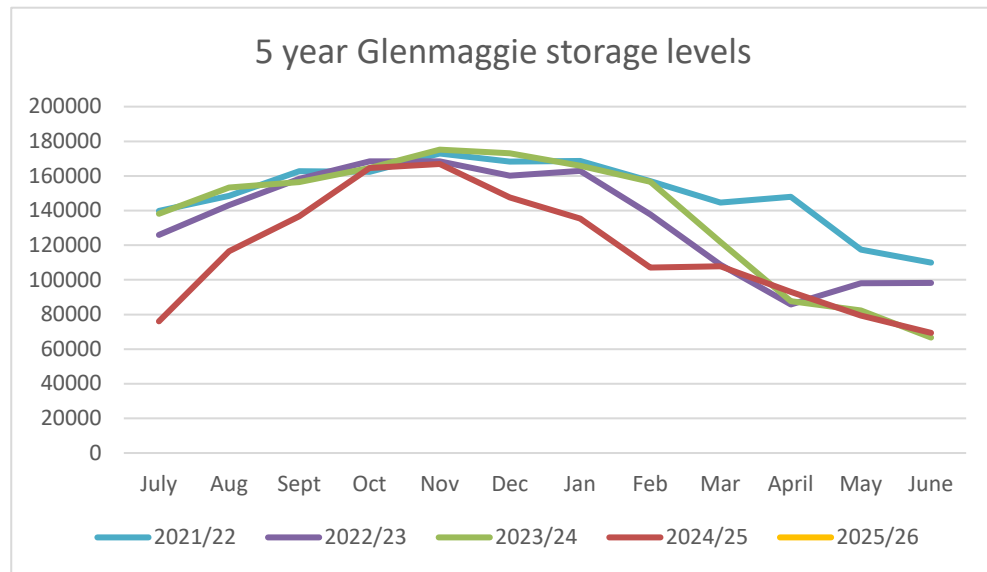


Glenmaggie volume in storage

Glenmaggie volume to date is **100,898 ML** or **56.8%**, with available space of **76,742 ML**.

Historical storage volumes in Lake Glenmaggie.

Date	Historical Volume (ML)	%	Space (ML)
14 July 2025	82,155	46.2	95,485
1 July -10 Year Avg.	90,124	38.3	87,516



Natural inflows

On 14 July 2025, combined natural inflows into Lake Glenmaggie from the Macalister River at Stringybark Creek and Glenmaggie Creek have increased. Today's combined inflows are **1,536 ML/d**, with average inflows of **1,476 ML/d** over the last 7 days.

Today's combined natural Inflows.

Macalister River at Stringybark Creek (ML/d)	Glenmaggie Creek (ML/d)
1,494	42

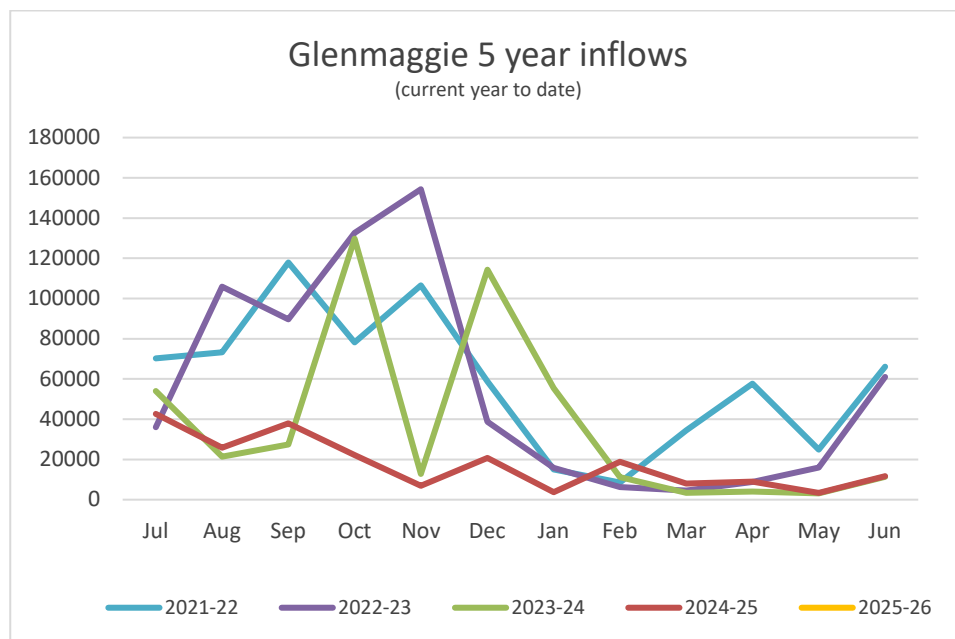
Water harvest available into Lake Glenmaggie.

Today's Inflows (ML/d)	Passing flow Required (ML/d)	Available Harvest (ML/d)
1,536	60	1,476

Total monthly inflows to date against the 10-year avg.

Date	Monthly Inflows (ML)
To 14 July 2025	30,133
To 14 July - 10 Year Avg.	27,455
July 10 Year Average	60,793

MIA Weekly Snapshot, Continued



Previous month's natural inflows against the 10-year avg.

Month	Total Inflows (ML)	10-year Avg. Inflows (ML)
June	11,622	41,579

Allocation

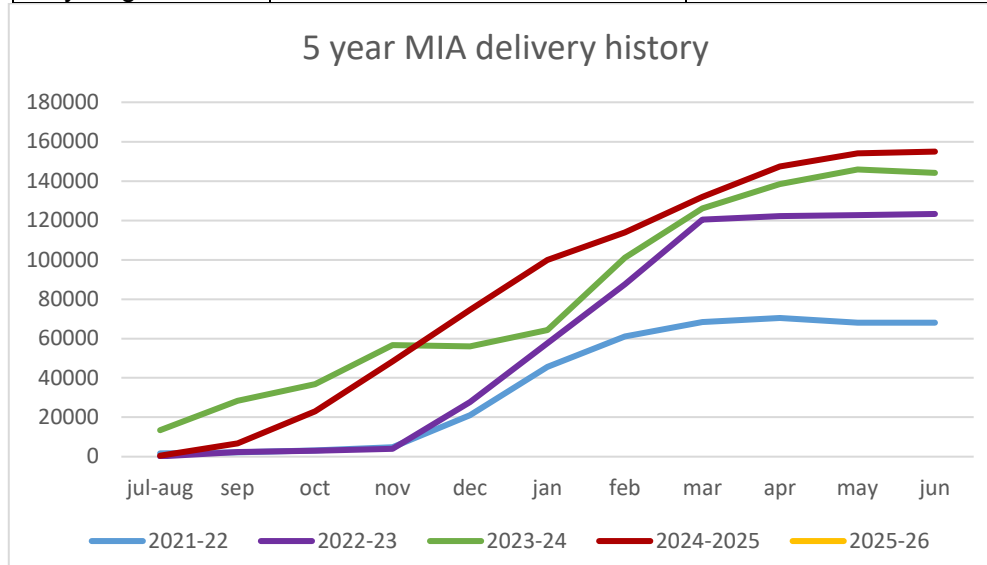
The allocation for the 2025-2026 irrigation season has been reviewed and is 50% of High Reliability Water Shares (HRWS) and 0% LRWS for MIA customers.

More information on the allocation process can be found on the SRW website: <https://www.srw.com.au/customer/general-information/allocations/allocation-macalister#>

Irrigation deliveries

Estimated water delivered for the 24-25 season in the MIA.

Month	Cumulative Delivered to Date (ML) (includes estimate)	5 Year Avg Deliveries (ML)
April	147,419.0	118,315.0
May	155,534.1	115,177.0
June	154,955.8	147,454.0
July-August	0.0	3,227.0



MIA Weekly Snapshot, Continued

Thomson entitlement

Details of water in Thomson for the 24-25 season.

Thomson Water	Total ML
SRW share of storage capacity	45,000 ML
Total Thomson entitlement remaining to MID customers	34,038 ML
Usage to date	0 ML
Current Thomson water order	0 ML/d
July inflows (to 10/7)	381 ML
July 10 Yr. Avg inflows	1,690 ML
Thomson Drought Reserve payback required	0 ML
Total Inflows	381 ML

Monthly rainfall

Monthly rainfall total against 10-year average for the Glenmaggie area.

Month	Rainfall (mm)	10 yr. Avg Rainfall (mm)
April	15.7	37.8
May	15.9	24.8
June	21.7	42.4
July (to date)	47.9	40.2

Enviro releases

River System	Total Available	Delivery to date	Remaining	Start date	End date
Macalister River	1,770 ML	840 ML	930 ML	30/6	15/8

Weekly weather outlook

Temperatures this week will range from 13 to 16 degrees. It should be mostly sunny all week.