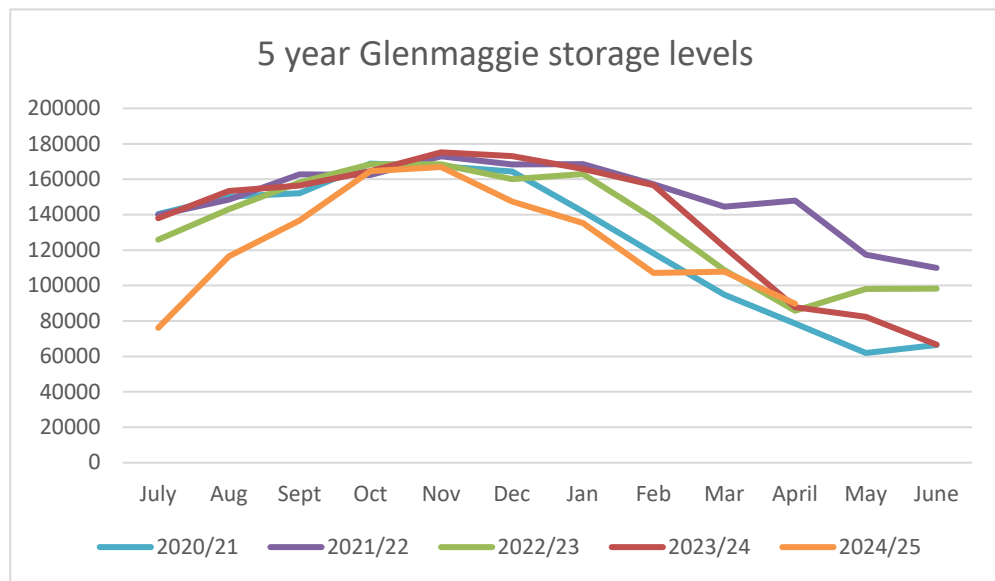


Glenmaggie volume in storage

Glenmaggie volume to date is **89,773 ML** or **50.5%**, with available space of **87,867 ML**.

Historical storage volumes in Lake Glenmaggie.

Date	Historical Volume (ML)	%	Space (ML)
14 April 2024	84,764	47.7	92,876
1 April -10 Year Avg.	81,575	45.9	96,065



Natural inflows

On 14 April 2025, combined natural inflows into Lake Glenmaggie from the Macalister River at Stringybark Creek and Glenmaggie Creek have decreased. Today's combined inflows are **167 ML/d**, with average inflows of **199 ML/d** over the last 7 days.

Today's combined natural inflows.

Macalister River at Stringybark Creek (ML/d)	Glenmaggie Creek (ML/d)
141	22

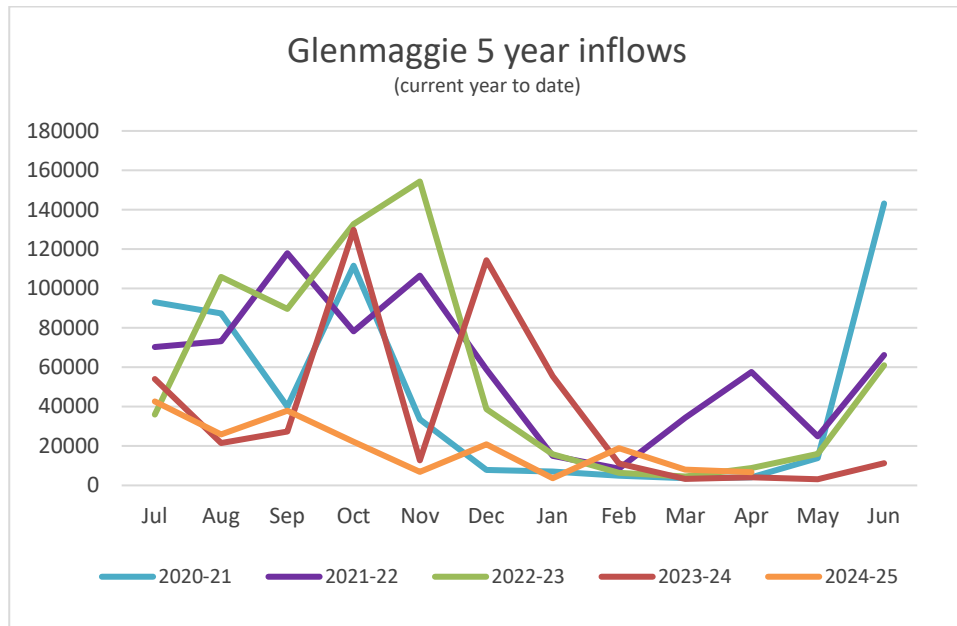
Water harvest available into Lake Glenmaggie.

Today's Inflows (ML/d)	Passing flow Required (ML/d)	Available Harvest (ML/d)
167	60	107

Total monthly inflows to date against the 10-year avg.

Date	Monthly Inflows (ML)
To 14 April 2025	6,764
To 14 April - 10 Year Avg.	5,366
April 10 Year Average	11,499

MIA Weekly Snapshot, Continued



Previous month's natural inflows against the 10-year avg.

Month	Total Inflows (ML)	10-year Avg. Inflows (ML)
March	7,963	6,844

Allocation

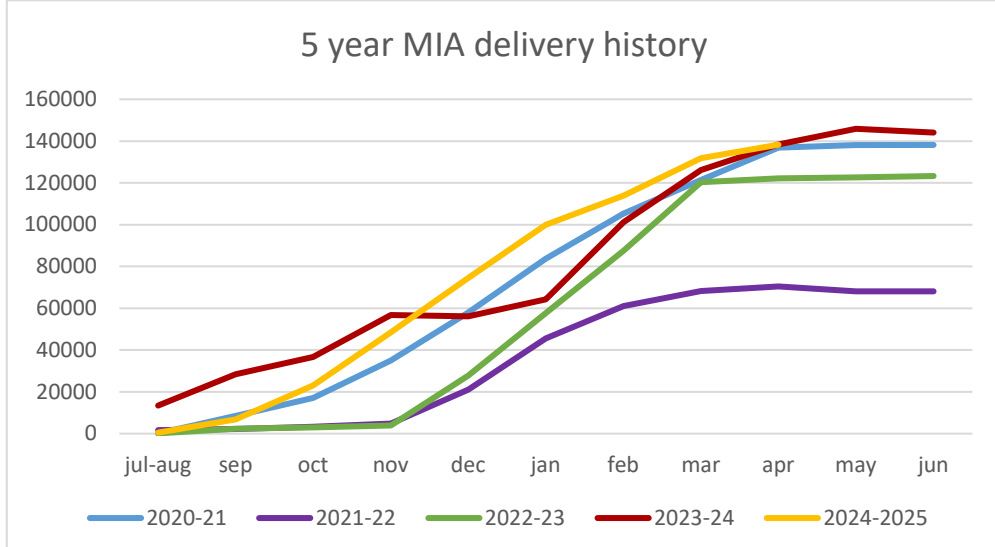
The allocation for the 2024-25 irrigation season has been reviewed and remains at 100% of High Reliability Water Shares (HRWS) and 50% LRWS for MIA customers. The next allocation review will occur on 8 April 2025.

More information on the allocation process can be found on the SRW website: <https://www.srw.com.au/customer/general-information/allocations/allocation-macalister#>

Irrigation deliveries

Estimated water delivered for the 24-25 season in the MIA.

Month	Cumulative Delivered to Date (ML) (includes estimate)	5 Year Avg Deliveries (ML)
January	99,906.0	72,370.0
February	113,897.0	92,934.0
March	131,890.0	111,507.0
April (to date)	138,290.6	114,179.0



MIA Weekly Snapshot, Continued

Channel flows

Daily and avg. flows on main channels for the last 7 days.

Channel	Today's Flow (ML/d)	Avg. Flow Last 7 Days (ML/d)
Main Southern	705	487
Main Northern	184	124
Main Eastern	155	112
Cowwarr (supplying district)	5	5

Thomson entitlement

Details of water in Thomson for the 24-25 season.

Thomson Water	Total ML
SRW share of storage capacity	45,000 ML
Total Thomson entitlement remaining to MID customers	33,755 ML
Usage to date	12,383 ML
Current Thomson water order	70 ML/d
April inflows (to 10/4)	92 ML
April 10 Yr. Avg inflows	456 ML
Thomson Drought Reserve payback required	0 ML
Total Inflows	6,844 ML

Monthly rainfall

Monthly rainfall total against 10-year average for the Glenmaggie area.

Month	Rainfall (mm)	10 yr. Avg Rainfall (mm)
January	48.8	64.5
February	95.6	34.1
March	94.4	50.7
April (to date)	2.4	47.3

Enviro releases

River System	Total Available	Delivery to date	Remaining	Start date	End date
Macalister River	15,210 ML	6,130 ML	9,080 ML	3/3	30/6

River System	Total Available	Delivery to date	Remaining	Start date	End date
Thomson River	11,085 ML	1,290 ML	9,795 ML	15/4	30/6

Weekly weather outlook

Temperatures this week will range from 19 to 24 degrees. There will be possible showers Monday, Saturday and Sunday.