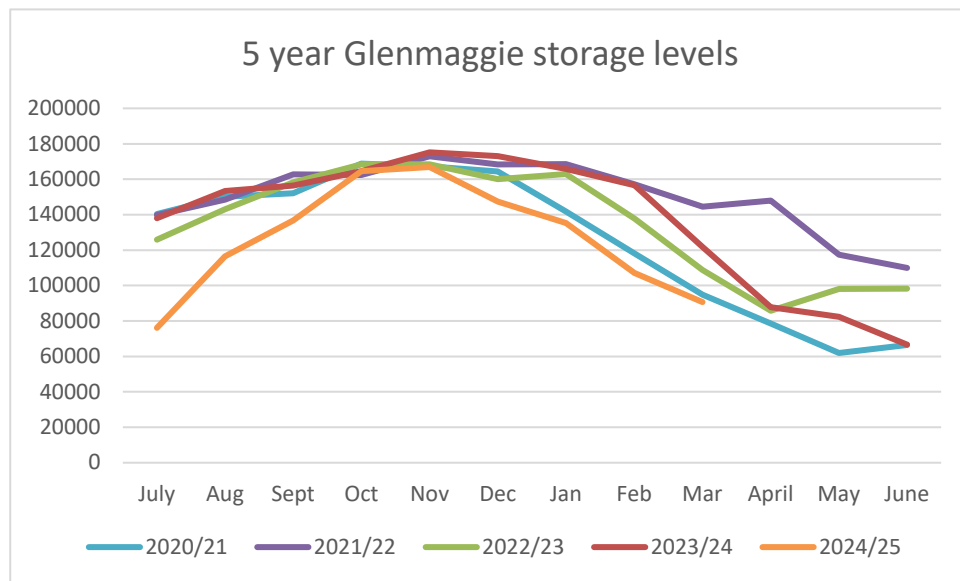


**Glenmaggie volume in storage**

Glenmaggie volume to date is **90,712 ML** or **51.1%**, with available space of **86,928 ML**.

Historical storage volumes in Lake Glenmaggie.

Date	Historical Volume (ML)	%	Space (ML)
31 March 2024	88,639	49.9	89,001
1 March -10 Year Avg.	103,332	58.1	74,308



**Natural inflows**

On 31 March 2025, combined natural inflows into Lake Glenmaggie from the Macalister River at Stringybark Creek and Glenmaggie Creek have increased. Today's combined inflows are **4,936 ML/d**, with average inflows of **800 ML/d** over the last 7 days.

Today's combined natural inflows.

Macalister River at Stringybark Creek (ML/d)	Glenmaggie Creek (ML/d)
608	4,328

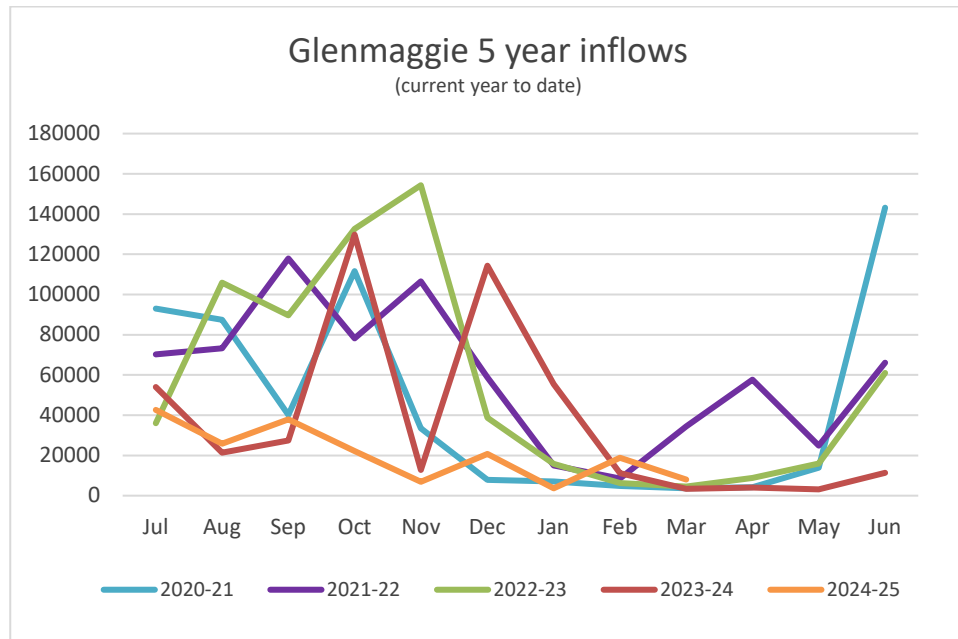
Water harvest available into Lake Glenmaggie.

Today's Inflows (ML/d)	Passing flow Required (ML/d)	Available Harvest (ML/d)
4,936	60	4,876

Total monthly inflows to date against the 10-year avg.

Date	Monthly Inflows (ML)
To 31 March 2025	7,963
To 31 March - 10 Year Avg.	6,240
March 10 Year Average	6,240

# MIA Weekly Snapshot, Continued



Previous month's natural inflows against the 10-year avg.

Month	Total Inflows (ML)	10-year Avg. Inflows (ML)
February	18,832	7,344

## Allocation

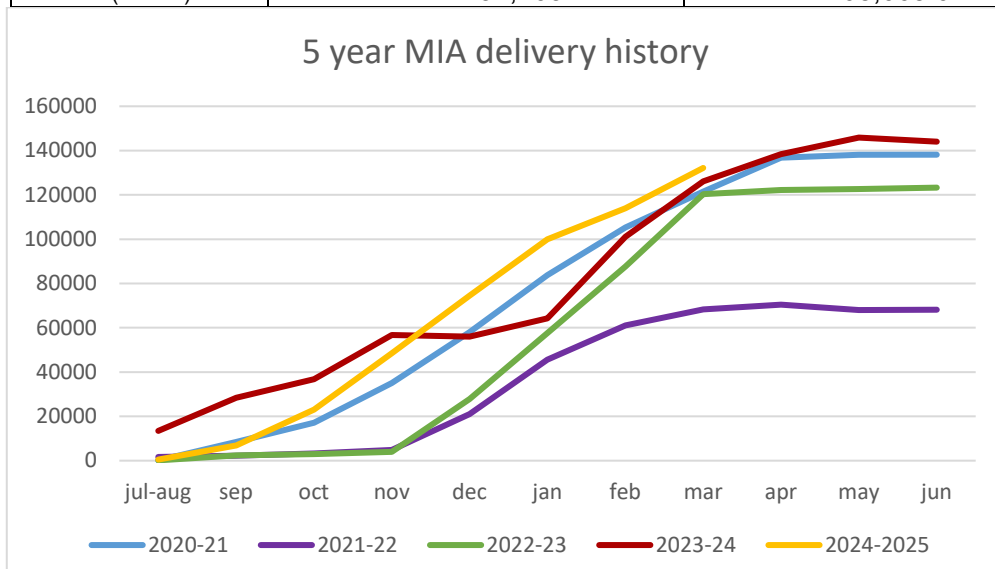
The allocation for the 2024-25 irrigation season has been reviewed and remains at 100% of High Reliability Water Shares (HRWS) and 50% LRWS for MIA customers. The next allocation review will occur on 8 April 2025.

More information on the allocation process can be found on the SRW website: <https://www.srw.com.au/customer/general-information/allocations/allocation-macalister#>

## Irrigation deliveries

Estimated water delivered for the 24-25 season in the MIA.

Month	Cumulative Delivered to Date (ML) (includes estimate)	5 Year Avg Deliveries (ML)
December	74,559.7	48,222.0
January	99,906.0	72,370.0
February	113,897.0	92,934.0
March (to date)	132,163.1	108,665.0



## MIA Weekly Snapshot, Continued

### Channel flows

Daily and avg. flows on main channels for the last 7 days.

Channel	Today's Flow (ML/d)	Avg. Flow Last 7 Days (ML/d)
Main Southern	57	24
Main Northern	30	28
Main Eastern	0	3
Cowwarr (supplying district)	5	5

### Thomson entitlement

Details of water in Thomson for the 24-25 season.

Thomson Water	Total ML
SRW share of storage capacity	45,000 ML
Total Thomson entitlement remaining to MID customers	33,834 ML
Usage to date	12,160 ML
Current Thomson water order	0 ML/d
March inflows (to 27/3)	181 ML
March 10 Yr. Avg inflows	282 ML
Thomson Drought Reserve payback required	0 ML
Total Inflows	6,700 ML

### Monthly rainfall

Monthly rainfall total against 10-year average for the Glenmaggie area.

Month	Rainfall (mm)	10 yr. Avg Rainfall (mm)
December	30.7	59.1
January	48.8	64.5
February	95.6	34.1
March (to date)	94.4	42.2

### Enviro releases

River System	Total Available	Delivery to date	Remaining	Start date	End date
Macalister River	15,210 ML	870 ML	14,340 ML	3/3	30/6

River System	Total Available	Delivery to date	Remaining	Start date	End date
Thomson River	525 ML	300 ML	225 ML	27/3	4/4

### Weekly weather outlook

Temperatures this week will range from 18 to 21 degrees. Showers are possible Monday, Tuesday, Thursday and Saturday.