

MIA Weekly Snapshot

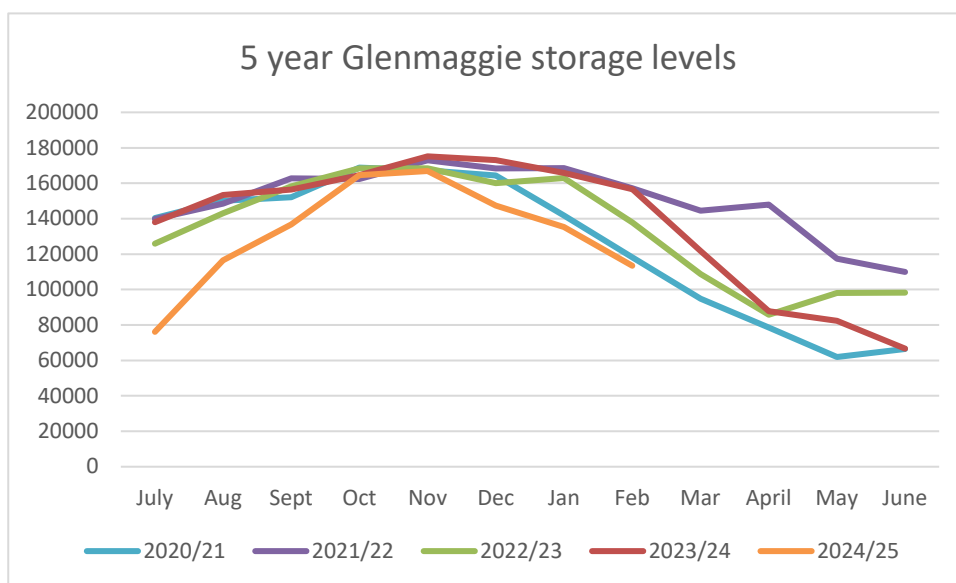
24 February 2025

Glenmaggie volume in storage

Glenmaggie volume to date is **113,445 ML** or **63.9%**, with available space of **64,195 ML**.

Historical storage volumes in Lake Glenmaggie.

Date	Historical Volume (ML)	%	Space (ML)
24 February 2024	129,531	72.9	48,109
1 February -10 Year Avg.	121,580	80.8	33,965



Natural inflows

On 24 February 2025, combined natural inflows into Lake Glenmaggie from the Macalister River at Stringybark Creek and Glenmaggie Creek have decreased. Today's combined inflows are **100 ML/d**, with average inflows of **126 ML/d** over the last 7 days.

Today's combined natural Inflows.

Macalister River at Stringybark Creek (ML/d)	Glenmaggie Creek (ML/d)
84	16

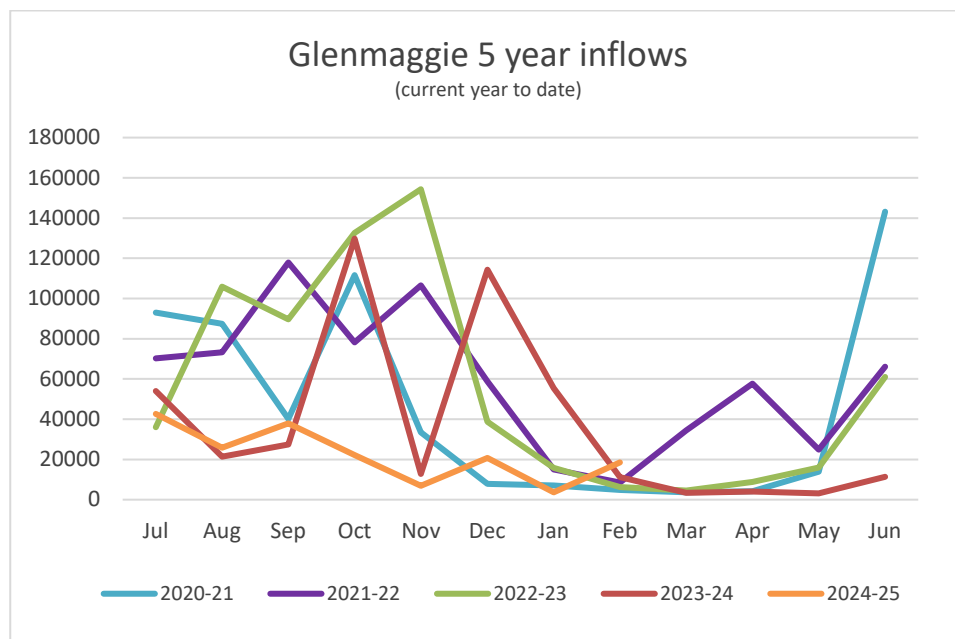
Water harvest available into Lake Glenmaggie.

Today's Inflows (ML/d)	Passing flow Required (ML/d)	Available Harvest (ML/d)
100	60	40

Total monthly inflows to date against the 10-year avg.

Date	Monthly Inflows (ML)
To 24 February 2025	18,483
To 24 February - 10 Year Avg.	5,348
February 10 Year Average	6,240

MIA Weekly Snapshot, Continued



Previous month's natural inflows against the 10-year avg.

Month	Total Inflows (ML)	10-year Avg. Inflows (ML)
January	3,653	5,826

Allocation

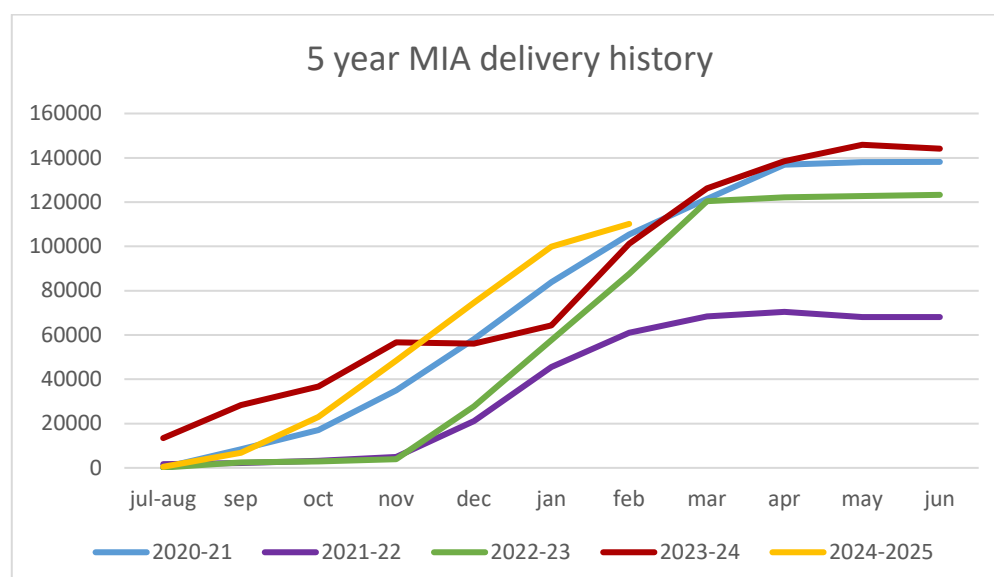
The allocation for the 2024-25 irrigation season has been reviewed and remains at 100% of High Reliability Water Shares (HRWS) and 50% LRWS for MIA customers. The next allocation review will occur on 25 February 2025.

More information on the allocation process can be found on the SRW website: <https://www.srw.com.au/customer/general-information/allocations/allocation-macalister#>

Irrigation deliveries

Estimated water delivered for the 24-25 season in the MIA.

Month	Cumulative Delivered to Date (ML) (includes estimate)	5 Year Avg Deliveries (ML)
November	48,426.1	29,531.0
December	74,559.7	48,222.0
January	99,906.0	72,370.0
February (to date)	110,155.8	89,512.0



MIA Weekly Snapshot, Continued

Channel flows

Daily and avg. flows on main channels for the last 7 days.

Channel	Todays Flow (ML/d)	Avg. Flow Last 7 Days (ML/d)
Main Southern	590	238
Main Northern	133	87
Main Eastern	96	25
Cowwarr (supplying district)	5	5

Thomson entitlement

Details of water in Thomson for the 24-25 season.

Thomson Water	Total ML
SRW share of storage capacity	45,000 ML
Total Thomson entitlement remaining to MID customers	35,624 ML
Usage to date	10,137 ML
Current Thomson water order	40 ML/d
February inflows (to 20/2)	258 ML
February 10 Yr. Avg inflows	270 ML
Thomson Drought Reserve payback required	0 ML
Total Inflows	6,468 ML

Monthly rainfall

Monthly rainfall total against 10-year average for the Glenmaggie area.

Month	Rainfall (mm)	10 yr. Avg Rainfall (mm)
November	67.3	74.9
December	30.7	59.1
January	48.8	64.5
February (to date)	95.6	29.5

Weekly weather outlook

Temperatures this week will range from 22 to 33 degrees. It should be mostly sunny all week.