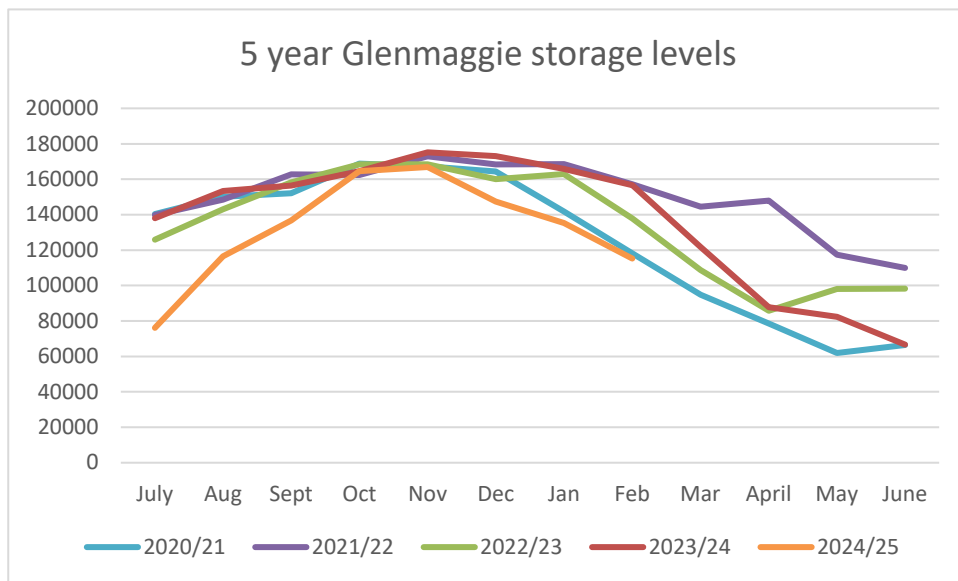


Glenmaggie volume in storage

Glenmaggie volume to date is **115,166 ML** or **64.8%**, with available space of **62,474 ML**.

Historical storage volumes in Lake Glenmaggie.

Date	Historical Volume (ML)	%	Space (ML)
17 February 2024	138,243	77.8	39,397
1 February -10 Year Avg.	121,580	80.8	33,965



Natural inflows

On 17 February 2025, combined natural inflows into Lake Glenmaggie from the Macalister River at Stringybark Creek and Glenmaggie Creek have decreased. Today's combined inflows are **195 ML/d**, with average inflows of **1609 ML/d** over the last 7 days.

Today's combined natural Inflows.

Macalister River at Stringybark Creek (ML/d)	Glenmaggie Creek (ML/d)
153	42

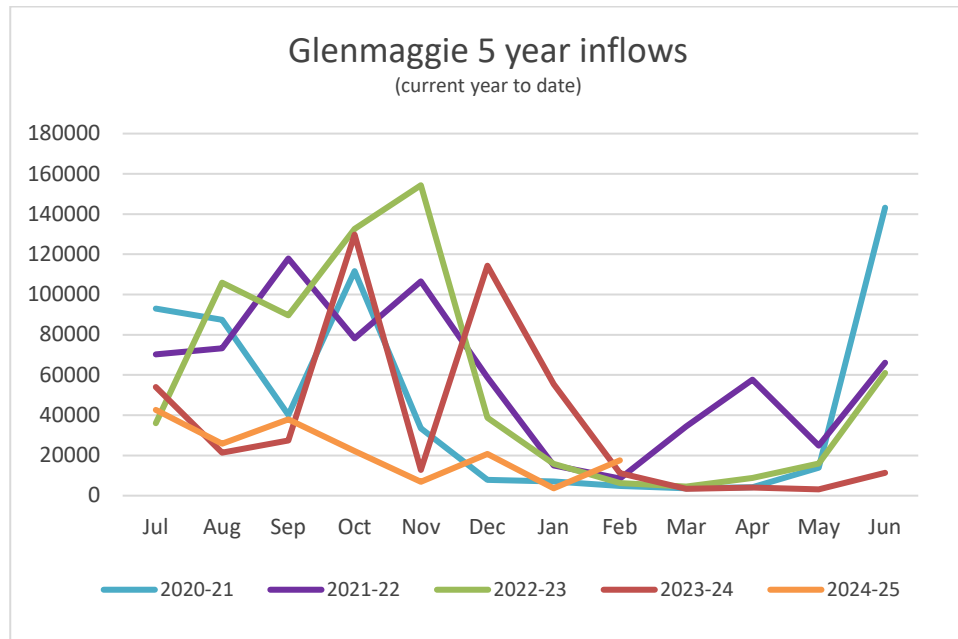
Water harvest available into Lake Glenmaggie.

Today's Inflows (ML/d)	Passing flow Required (ML/d)	Available Harvest (ML/d)
195	60	135

Total monthly inflows to date against the 10-year avg.

Date	Monthly Inflows (ML)
To 17 February 2025	17,598
To 17 February - 10 Year Avg.	3,788
February 10 Year Average	6,240

MIA Weekly Snapshot, Continued



Previous month's natural inflows against the 10-year avg.

Month	Total Inflows (ML)	10-year Avg. Inflows (ML)
January	3,653	5,826

Allocation

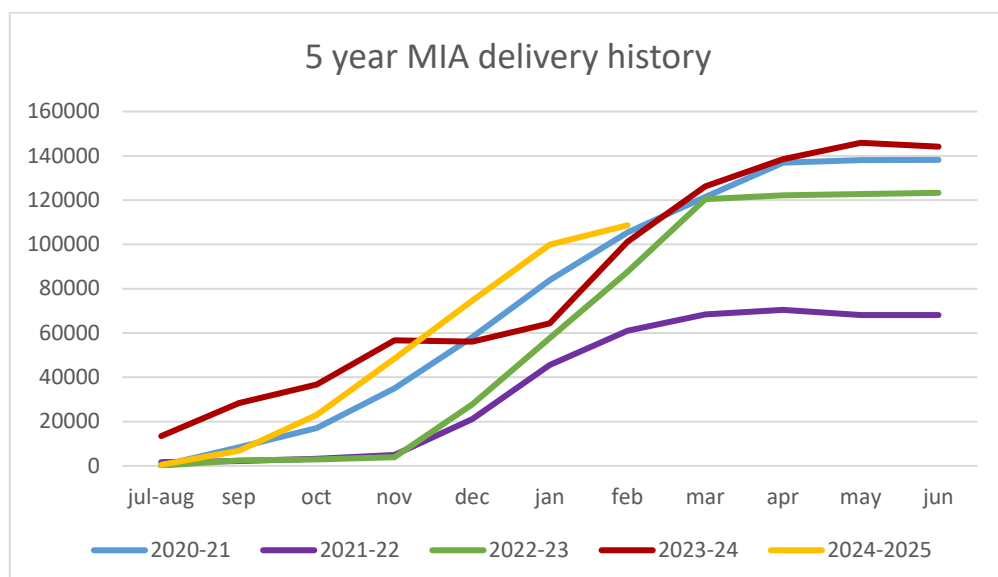
The allocation for the 2024-25 irrigation season has been reviewed and remains at 100% of High Reliability Water Shares (HRWS) and 50% LRWS for MIA customers. The next allocation review will occur on 25 February 2025.

More information on the allocation process can be found on the SRW website: <https://www.srw.com.au/customer/general-information/allocations/allocation-macalister#>

Irrigation deliveries

Estimated water delivered for the 24-25 season in the MIA.

Month	Cumulative Delivered to Date (ML) (includes estimate)	5 Year Avg Deliveries (ML)
November	48,426.1	29,531.0
December	74,559.7	48,222.0
January	99,906.0	72,370.0
February (to date)	108,639.5	89,512.0



MIA Weekly Snapshot, Continued

Channel flows

Daily and avg. flows on main channels for the last 7 days.

Channel	Today's Flow (ML/d)	Avg. Flow Last 7 Days (ML/d)
Main Southern	43	26.5
Main Northern	40	98.5
Main Eastern	10	32.8
Cowwarr (supplying district)	5	5.0

Thomson entitlement

Details of water in Thomson for the 24-25 season.

Thomson Water	Total ML
SRW share of storage capacity	45,000 ML
Total Thomson entitlement remaining to MID customers	35,802 ML
Usage to date	10,019 ML
Current Thomson water order	0 ML/d
February inflows (to 17/2)	318 ML
February 10 Yr. Avg inflows	270 ML
Thomson Drought Reserve payback required	0 ML
Total Inflows	6,527 ML

Monthly rainfall

Monthly rainfall total against 10-year average for the Glenmaggie area.

Month	Rainfall (mm)	10 yr. Avg Rainfall (mm)
November	67.3	74.9
December	30.7	59.1
January	48.8	64.5
February (to date)	93.6	29.5

Weekly weather outlook

Temperatures this week will range from 22 to 33 degrees. Rain is forecast for Sunday.