

# MIA Weekly Snapshot

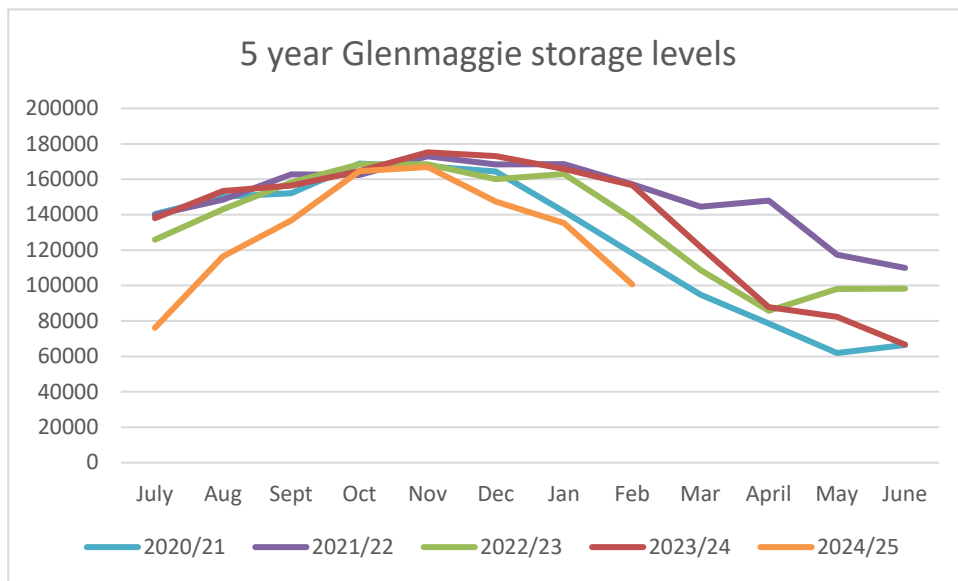
10 February 2025

**Glenmaggie volume in storage**

Glenmaggie volume to date is **100,619 ML** or **56.6%**, with available space of **77,021 ML**.

Historical storage volumes in Lake Glenmaggie.

Date	Historical Volume (ML)	%	Space (ML)
10 February 2024	68,687	38.7	108,953
1 February -10 Year Avg.	121,580	80.8	33,965



**Natural inflows**

On 10 February 2025, combined natural inflows into Lake Glenmaggie from the Macalister River at Stringybark Creek and Glenmaggie Creek have increased. Today's combined inflows are **5,815 ML/d**, with average inflows of **878 ML/d** over the last 7 days.

Today's combined natural Inflows.

Macalister River at Stringybark Creek (ML/d)	Glenmaggie Creek (ML/d)
119	5,696

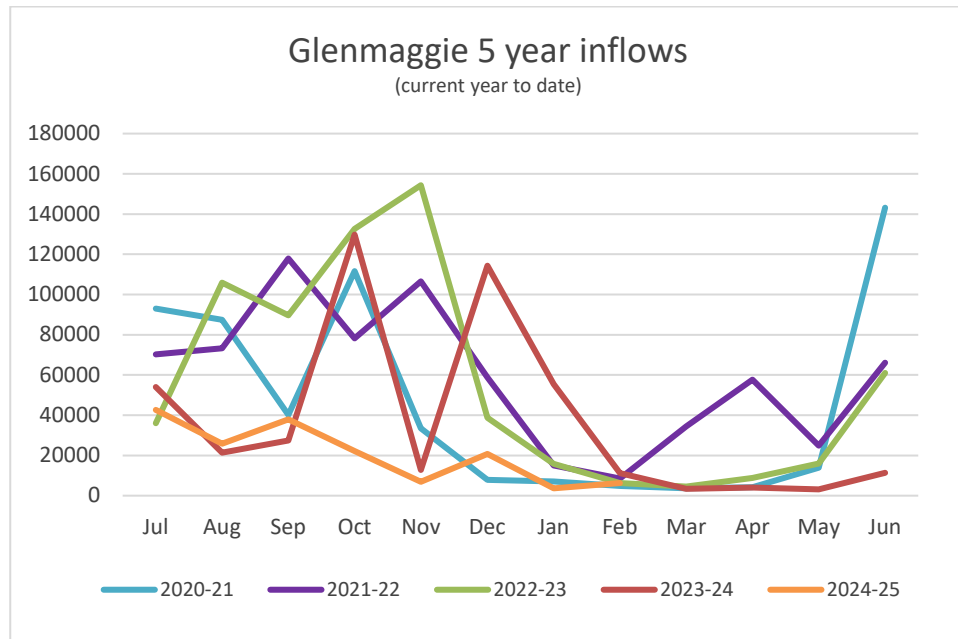
Water harvest available into Lake Glenmaggie.

Today's Inflows (ML/d)	Passing flow Required (ML/d)	Available Harvest (ML/d)
5,815	60	5,755

Total monthly inflows to date against the 10-year avg.

Date	Monthly Inflows (ML)
To 10 February 2025	6,334
To 10 February - 10 Year Avg.	2,228
February 10 Year Average	6,240

# MIA Weekly Snapshot, Continued



Previous month's natural inflows against the 10-year avg.

Month	Total Inflows (ML)	10-year Avg. Inflows (ML)
January	3,653	5,826

## Allocation

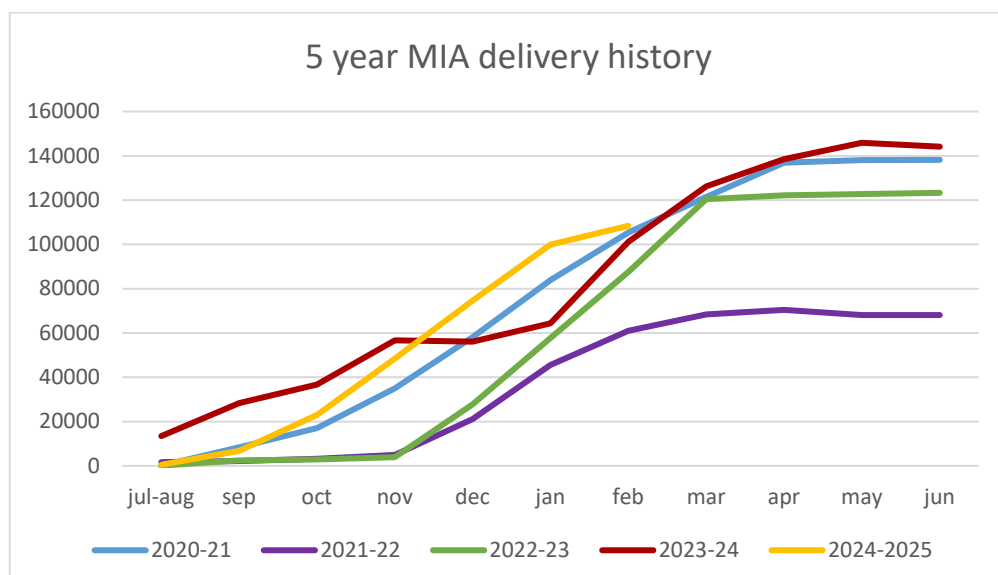
The allocation for the 2024-25 irrigation season has been reviewed and remains at 100% of High Reliability Water Shares (HRWS) and 20% LRWS for MIA customers. The next allocation review will occur on 11 February 2025.

More information on the allocation process can be found on the SRW website: <https://www.srw.com.au/customer/general-information/allocations/allocation-macalister#>

## Irrigation deliveries

Estimated water delivered for the 24-25 season in the MIA.

Month	Cumulative Delivered to Date (ML) (includes estimate)	5 Year Avg Deliveries (ML)
November	48,426.1	29,531.0
December	74,559.7	48,222.0
January	99,906.0	72,370.0
February (to date)	108,393.5	89,512.0



## MIA Weekly Snapshot, Continued

---

### Channel flows

Daily and avg. flows on main channels for the last 7 days.

Channel	Today's Flow (ML/d)	Avg. Flow Last 7 Days (ML/d)
Main Southern	146	429
Main Northern	68	175
Main Eastern	90	161
Cowwarr (supplying district)	5	5

### Thomson entitlement

Details of water in Thomson for the 24-25 season.

Thomson Water	Total ML
SRW share of storage capacity	45,000 ML
Total Thomson entitlement remaining to MID customers	35,490 ML
Usage to date	10,055 ML
Current Thomson water order	0 ML/d
February inflows (to 10/2)	41 ML
February 10 Yr. Avg inflows	270 ML
Thomson Drought Reserve payback required	0 ML
Total Inflows	6,251 ML

### Monthly rainfall

Monthly rainfall total against 10-year average for the Glenmaggie area.

Month	Rainfall (mm)	10 yr. Avg Rainfall (mm)
November	67.3	74.9
December	30.7	59.1
January	48.8	64.5
February (to date)	89.0	29.5

### Weekly weather outlook

Temperatures this week will range from 19 to 33 degrees. Rain is forecast for Monday and showers are likely Saturday and Sunday.