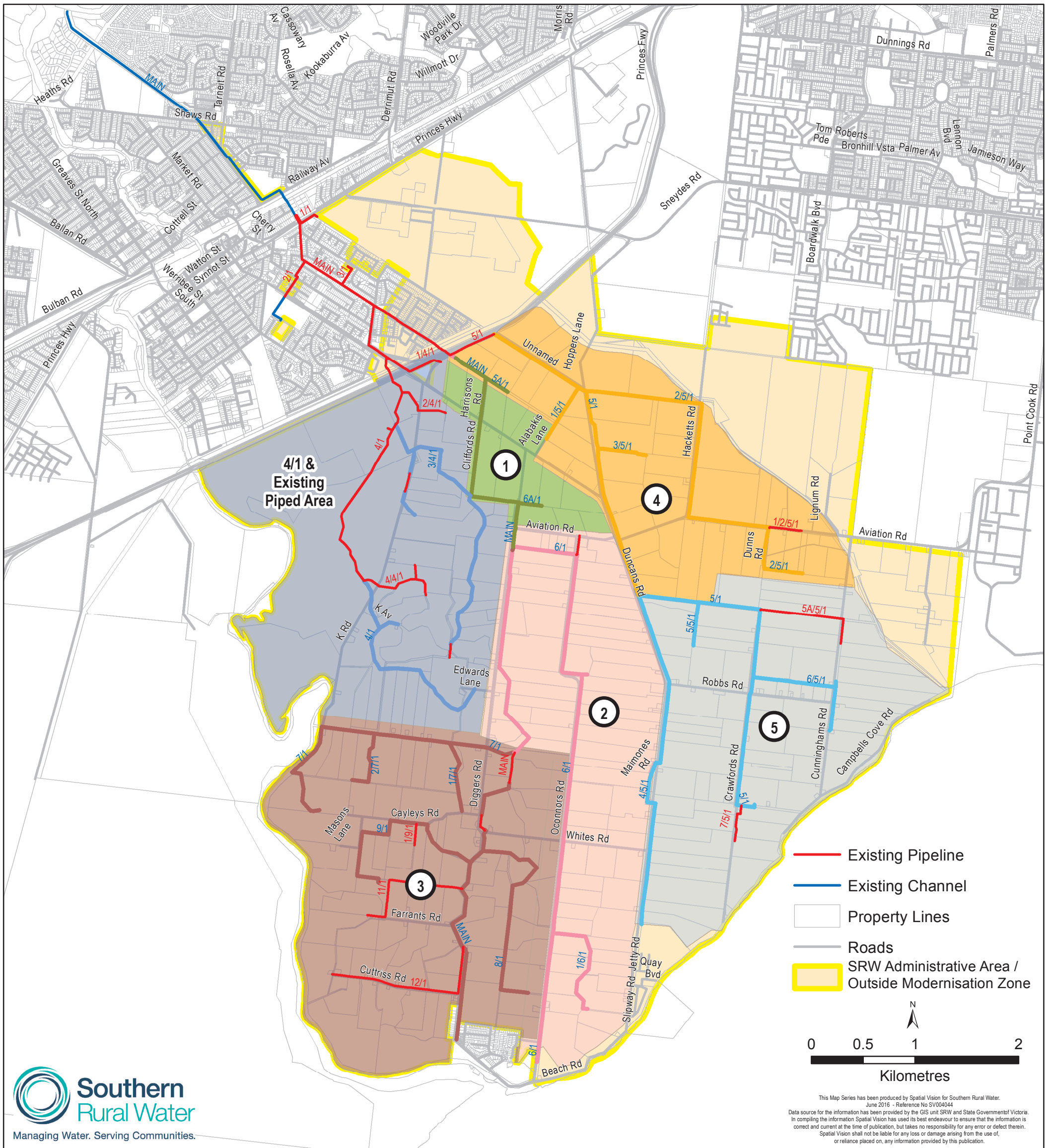








Werribee Irrigation District - Modernisation

MAP 002 - Proposed Staging Zones

FULL PIPELINED SYSTEM



Total length of channels to be upgraded - 38,750 metres

	4/1 Pipeline Project (Complete in 2016)		N/A - Assume Completed
	Sag 1 (2017)	Main – from 5/1 to 6/1, Channel 5A/1, Channel 6A/1	2,893 m
	Sag 2 (2018)	Main – from 6/1 to 7/1, Channel 6/1 System,	9,239 m
	Stage 3 (2019)	Main – from 7/1 to End, Channel 7/1 System, Channel 8/1, Channel 9/1	10,394 m
	Stage 4 (2022)	Channel 5/1 to 4/5/1, Channel 1/5/1, Channel 2/5/1, Channel 3/5/1	7,912 m
	Stage 5 (2023)	Remainder of Channel 5/1, Channel 4/5/1, Channel 5/5/1, Channel 6/5/1	8,312 m