

MIA Weekly Snapshot

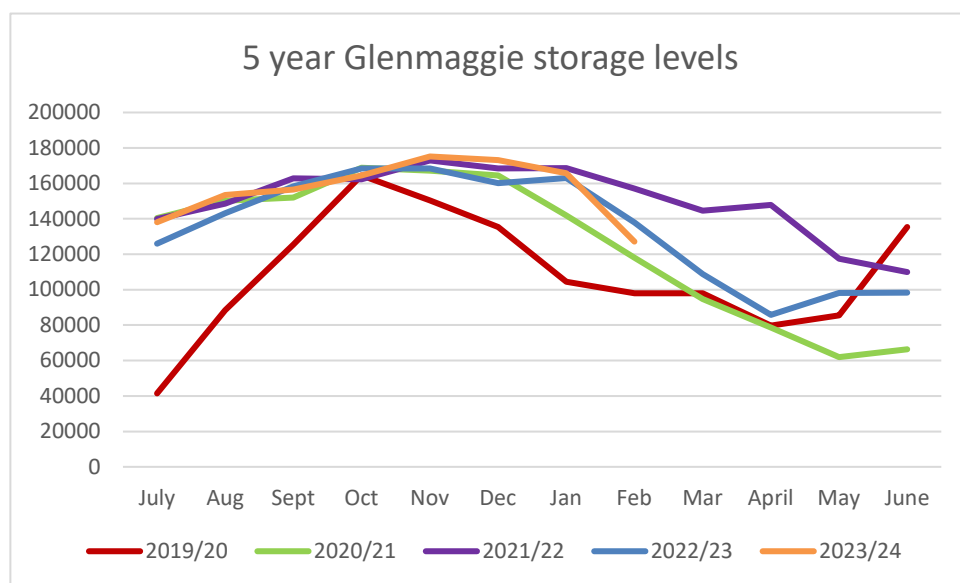
26 February 2024

Glenmaggie volume in storage

Glenmaggie volume to date is **127,132 ML** or **71.6%**, with available space of **50,508 ML**.

Historical storage volumes in Lake Glenmaggie.

Date	Historical Volume (ML)	%	Space (ML)
26 February 2023	112,174	63.1	65,466
1 Feb -10 Year Avg.	124,379	70.0	53,261



Natural inflows

On 26 February 2024, combined natural inflows into Lake Glenmaggie from the Macalister River at Stringybark Creek and Glenmaggie Creek have declined. Today's combined inflows are **179 ML/d**, with average inflows of **192 ML/d** over the last 7 days.

Todays combined natural Inflows.

Macalister River at Stringybark Creek (ML/d)	Glenmaggie Creek (ML/d)
166	13

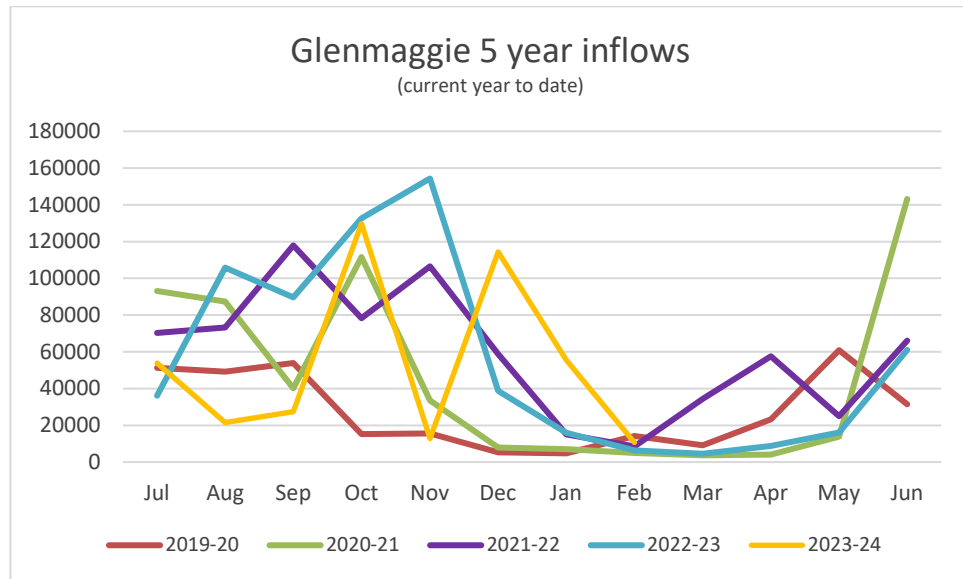
Water harvest available into Lake Glenmaggie.

Today's Inflows (ML/d)	Passing flow Required (ML/d)	Available Harvest (ML/d)
179	60	119

Total monthly inflows to date against the 10-year avg.

Date	Monthly Inflows (ML)
To 26 February 2024	10,654
To 26 February - 10 Year Avg.	4,381
February 10 Year Average	4,887

MIA Weekly Snapshot, Continued



Previous month's natural inflows against the 10-year avg.

Month	Total Inflows (ML)	10-year Avg. Inflows (ML)
January	55,426	12,223

Allocation

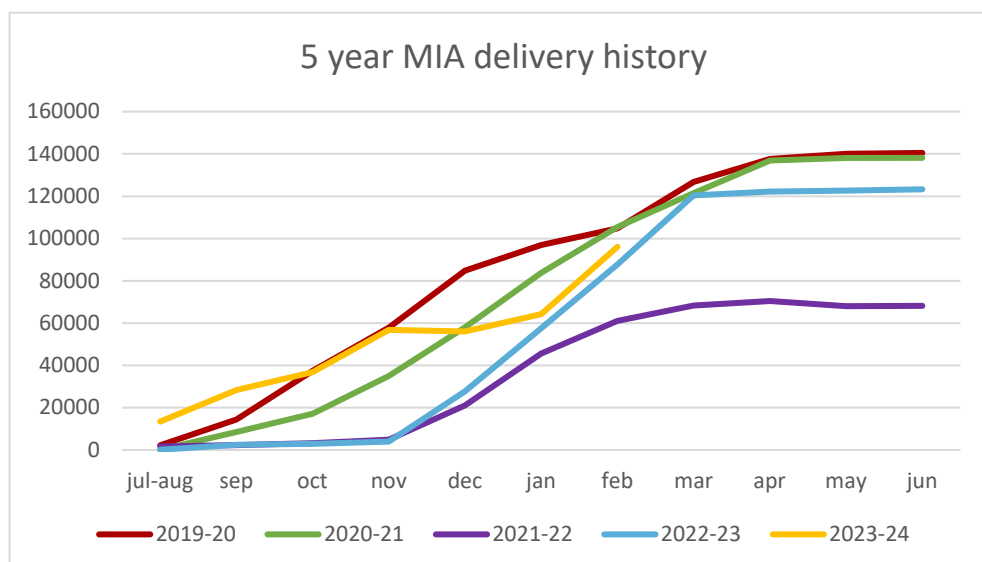
The seasonal allocation has been reviewed and remains at **100%** of High Reliability Water Shares (HRWS) and **5%** of Low Reliability Water Shares (LRWS) for MIA customers. The next allocation review will occur on Tuesday 5 March 2024.

More information on the allocation process can be found on the SRW website: <https://www.srw.com.au/customer/general-information/allocations/allocation-macalister#>

Irrigation deliveries

Estimated water delivered for the 23-24 season in the MIA.

Month	Cumulative Delivered to Date (ML)	5 Year Avg Deliveries (ML)
November	56,737.8	25,412.0
December	56,071.0	47,916.0
January	64,287.1	72,529.0
February (to date)	96,090.5	92,126.0



MIA Weekly Snapshot, Continued

Channel flows

Daily and avg. flows on main channels for the last 7 days.

Channel	Todays Flow (ML/d)	Avg. Flow Last 7 Days (ML/d)
Main Southern	678	722
Main Northern	188	228
Main Eastern	242	210
Cowwarr (supplying district)	5	5

Thomson entitlement

Details of water in Thomson for the 23-24 season.

Thomson Water	Total ML
SRW share of storage capacity	45,000 ML
Total Thomson entitlement remaining to MID customers	42,708 ML
Usage to date	4,109 ML
Current Thomson water order	0 ML/d
February inflows (to 22/2)	379 ML
February 10 Yr. Avg inflows	239 ML
Thomson Drought Reserve payback required	0 ML
Total Inflows	11,586 ML

Monthly rainfall

Monthly rainfall total against 10-year average for the Glenmaggie area.

Month	Rainfall (mm)	10 yr. Avg Rainfall (mm)
November	121.5	74.2
December	177.0	72.1
January	132.6	64.4
February (to date)	6.4	46.5

Weekly weather outlook

Temperatures this week will range from 22 to 36 degrees. It should be mostly dry with little to no rain forecast.